PUNCTE GEODEZICE

Nr. semn.	ELEMENTE TOPOGRAFICE ŞI CARACTERISTICILE LOR	SEMNE CONVENŢIONALE ALE ELEMENTELOR TOPOGRAFICE PENTRU PLANURILE LA SCĂRI	
		1:5 000, 1:2 000	1:1 000, 1:500
1	Puncte ale reţelei geodezice naţionale (numărătorul fracţiei - cota centrului, numitorul - cota la sol; în stînga - denumirea punctului) [21-24]	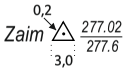	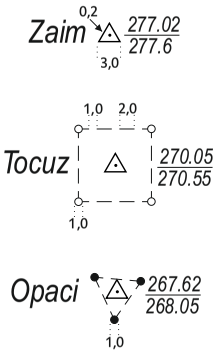
2	Puncte ale reţelei geodezice naţionale [21, 24, 25]: 1) pe movile (cifra de jos - înălţimea movilelor în *metri*)	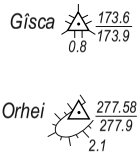	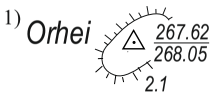
	2) pe clădiri	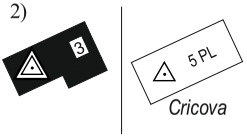	
3	Puncte ale reţelei geodezice de îndesire şi numerele lor [21, 26-28]		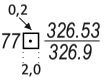
4	Puncte ale reţelei geodezice de îndesire [21, 26-30]: 1) pe movile (cifra de jos - înălţimea movilelor în *metri*)	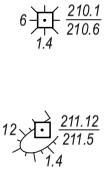	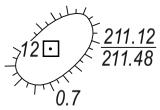

Nr. semn.	ELEMENTE TOPOGRAFICE ŞI CARACTERISTICILE LOR	SEMNE CONVENŢIONALE ALE ELEMENTELOR TOPOGRAFICE PENTRU PLANURILE LA SCĂRI	
		1:5 000, 1:2 000	1:1 000, 1:500
	2) în zidurile clădirilor	2) 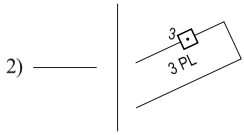	2) 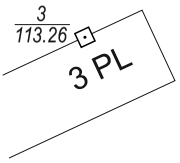
5	Puncte ale reţelei planimetrice de ridicare [21, 31-33]: 1) fixe (de lungă durată)	1) 	1) 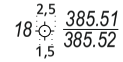
*	2) materializate temporar pe teren	2) 	2) 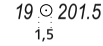
	3) încastrate în zidurile clădirilor	3) 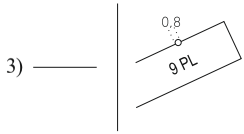	3) 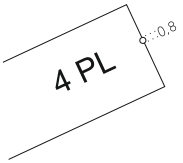
	4) încastrate în colţurile clădirilor capitale (”colţuri cu coordonate determinate”)	4) 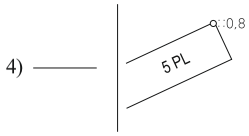	4) 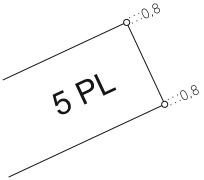
6*	Puncte astronomice [34]		
6[1]	Staţii permanente GNSS [34[1]]:	1) 	1) 
	1) pe piloni		
	2) amplasate pe construcţii	2) 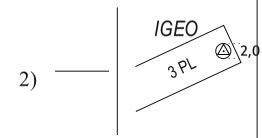	2) 
7	Puncte de orientare [35]		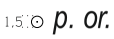
8	Borne (semne de hotar) [36]		
9 *	Stîlpi de fixare a proiectului de sistematizare şi numerele lor [37]	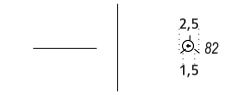	

Nr. semn.	ELEMENTE TOPOGRAFICE ŞI CARACTERISTICILE LOR	SEMNE CONVENŢIONALE ALE ELEMENTELOR TOPOGRAFICE PENTRU PLANURILE LA SCĂRI	
		1:5 000, 1:2 000	1:1 000, 1:500
10 *	Repere ale caroiajului de trasare pentru construcţii, ale profilelor transversale, axelor clădirilor şi construcţiilor [38]	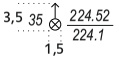	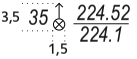
11	Semne de nivelment [39-43]: 1) repere fundamentale (numărătorul fracţiei - cota la capul reperului, numitorul - cota la sol; în stînga - numărul semnului	1) 	1) 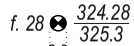
	2) repere la sol	2) 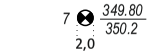	2) 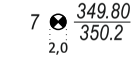
	3) repere la sol cu coordonate determinate	3) 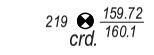	3) 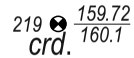
*	4) repere la sol pentru construcţii, încastrate capital	4) 	4) 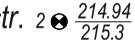
*	5) repere şi mărci de perete	5) 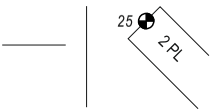	5) 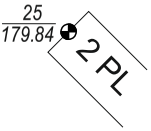
*	6) repere temporare	6) 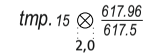	6) 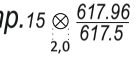
12	Intersecţiile liniilor caroiajului rectangular [44]		

CONSTRUCŢII, CLĂDIRI ŞI PĂRŢILE LOR

Nr. semn.	ELEMENTE TOPOGRAFICE ŞI CARACTERISTICILE LOR	SEMNE CONVENŢIONALE ALE ELEMENTELOR TOPOGRAFICE PENTRU PLANURILE LA SCĂRI	
		1:5 000	1:2 000, 1:1 000, 1:500
13	Construcţii locative rezistente la foc (din cărămidă, piatră, beton etc.) [45-48, 50-54, 56]: 1) cu un nivel 2) cu mai multe nivele (cifrele şi literele - caracteristicile numărului de nivele, materialului de construcţie şi destinaţiei construcţiei) 3) cu mai multe nivele suplinite cu mansarde	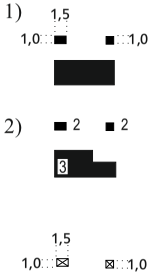	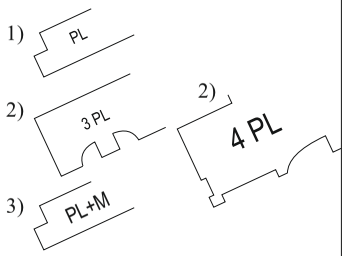
14	Construcţii nelocative rezistente la foc [45-49, 50-54, 56]: 1) cu un nivel 2) cu mai multe nivele		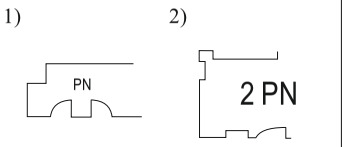
15	Construcţii locative nerezistente la foc (din lemn, piatră) [45, 46, 48, 50-53, 56]: 1) cu un nivel 2) cu mai multe nivele	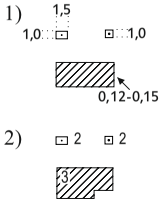	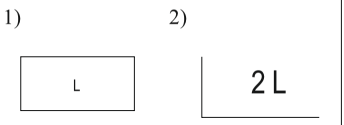
16	Construcţii nelocative nerezistente la foc [45, 46, 48, 49, 50-53, 56]: 1) cu un nivel 2) cu mai multe nivele	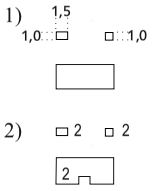	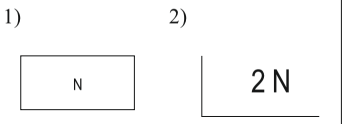
17 *	Construcţii alipite [54, 56, 57]: 1) locative 2) nelocative	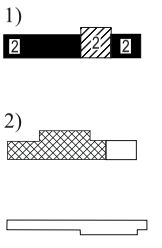	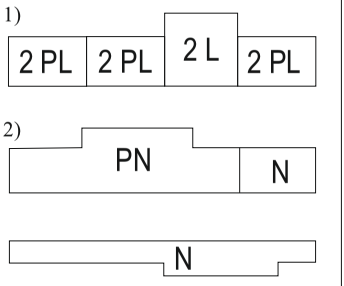

Nr. semn.	ELEMENTE TOPOGRAFICE ŞI CARACTERISTICILE LOR	SEMNE CONVENŢIONALE ALE ELEMENTELOR TOPOGRAFICE PENTRU PLANURILE LA SCĂRI		
		1:5 000	1:2 000	1:1 000, 1:500
18	Construcţii cu număr diferit de nivele în părţi [55, 56]		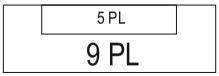	
19	Clădiri pe coloane [58]: 1) parţial 2) în întregime	1) 2)	1) 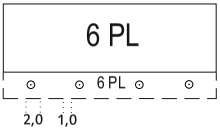 2) 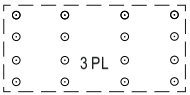	
20	Clădiri în construcţie [59]	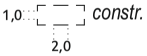		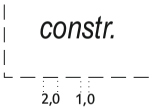
21	Clădiri ruinate parţial sau total ruinate [60]			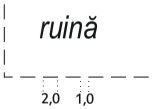
22	Straturi de etanşare a clădirilor (litera indică materialul de acoperire) şi numere ale caselor [61, 62]			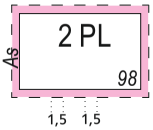
23 *	Cote de nivel: ale podelei parterului (în interiorul conturului construcţiei); ale stratului de etanşare, solului sau trotuarului la colţul casei [63]			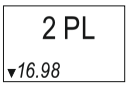

Nr. semn.	ELEMENTE TOPOGRAFICE ŞI CARACTERISTICILE LOR	SEMNE CONVENŢIONALE ALE ELEMENTELOR TOPOGRAFICE PENTRU PLANURILE LA SCĂRI		
		1:5 000	1:2 000	1:1 000, 1:500
24	Construcţii capitale de tip turn (castele de apă, turnuri de siloz, turnuri de răcire, foişoare de foc etc.) [64-66]	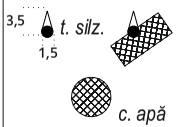		
				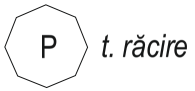
25	Turnuri de tip uşor (de observaţie, de proiector, de sport etc.) [67]	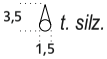	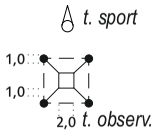	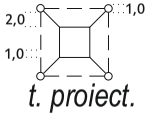
26	Biserici ortodoxe, catolice şi protestante [69, 70]: 1) din piatră cu o boltă sau cu mai multe bolţi de înălţime diferită 2) din lemn cu o boltă sau cu mai multe bolţi de înălţime diferită 3) cu două bolţi de aceeaşi înălţime	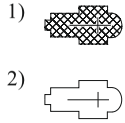	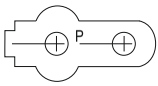	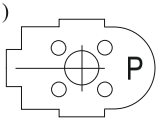
27	Moschei [69, 71]: 1) din piatră 2) din lemn	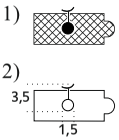	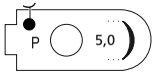	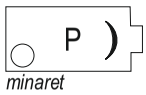
28	Sinagogi [69]: 1) din piatră 2) din lemn	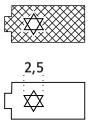		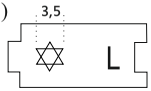
29	Capele [69, 72]: 1) din piatră 2) din lemn	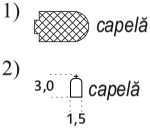	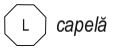	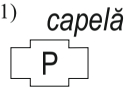

Nr. semn.	ELEMENTE TOPOGRAFICE ŞI CARACTERISTICILE LOR	SEMNE CONVENŢIONALE ALE ELEMENTELOR TOPOGRAFICE PENTRU PLANURILE LA SCĂRI		
		1:5 000	1:2 000	1:1 000, 1:500
30	Pereţi antiincendiu [73]			
31	Intrări sub arc [74]		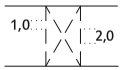	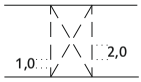
32	Intrări la nivelul doi (cote de nivel la sol şi sus) [75]		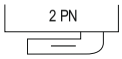	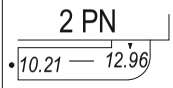
33	Pridvoare din piatră, acoperite [76, 77]			
34	Pridvoare din lemn, acoperite [76, 77]			
35	Pridvoare descoperite cu trepte în sus [76-78]			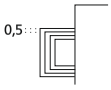
36	1) Pridvoare descoperite cu trepte în jos [76-78] 2) Intrări descoperite în subsol [76-78]		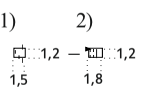	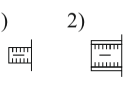
37	Intrări acoperite în subsol [76, 77]			
37[1]	Rampe pentru cărucioare [78[1]]			
38	Părţi terestre ale clădirilor subterane [79]		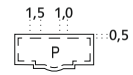	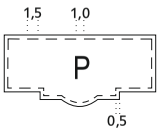

Nr. semn.	ELEMENTE TOPOGRAFICE ŞI CARACTERISTICILE LOR	SEMNE CONVENŢIONALE ALE ELEMENTELOR TOPOGRAFICE PENTRU PLANURILE LA SCĂRI		
		1:5 000	1:2 000	1:1 000, 1:500
39	Părţi ale clădirilor în consolă, care nu au piloni (vitrine, proeminenţe etc.) [80]	——	——	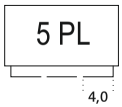
			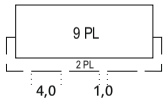	
40	Pasaje şi galerii la suprafaţă pentru transportoare între clădiri [81]			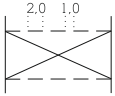
			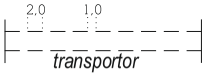	
41	Nişe şi loggii [82]	——	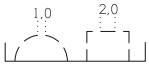	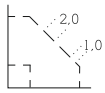
42	Balcoane pe stîlpi [83]	——		
43	Terase [84]	——	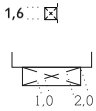	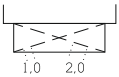
44	Streşini şi şoproane între clădiri [85]	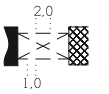		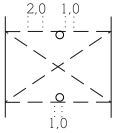
45	Şoproane [85, 86]: 1) pe stîlpi 2) parţial cu pereţi capitali	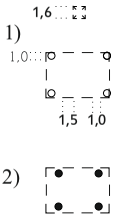	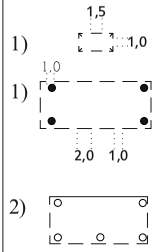	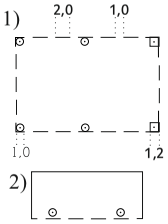

Nr. semn.	ELEMENTE TOPOGRAFICE ŞI CARACTERISTICILE LOR	SEMNE CONVENŢIONALE ALE ELEMENTELOR TOPOGRAFICE PENTRU PLANURILE LA SCĂRI		
		1:5 000	1:2 000	1:1 000, 1:500
	3) Şoproane pe contrafişe şi şoproane-vizieră [85, 86]		3)	3) 6 PL
46	Şoproane pentru basculă auto [85, 87]	bsc. auto	P	bsc. auto
47	Ventilatoare în exteriorul clădirilor [88]		1,5 vent.	vent.
47[1]	Ieşiri de rezervă din subsoluri [88]		1,5 1,5 ieş. rez.	ieş. rez.
48 *	Chepenguri în subsol [89]		1,0 2,0	1,0 2,0 chep.
49	Luminatoare în subsol [89, 90]		0,5 0,5 1,5	0,5-1,0
50	Curţi de lumină în faţa ferestrei de la subsol [89]		1,2 0,4 0,4 1,5	0,4
51	Colonade [91]	1,0	1,0	
52	Coşuri de fum ale cazangeriilor [92]	c. 0,3 1,2	c. 0,3 1,2	c. c. 0,3
53	Scări de incendiu care se sprijină la sol [93]			

Nr. semn.	ELEMENTE TOPOGRAFICE ŞI CARACTERISTICILE LOR	SEMNE CONVENŢIONALE ALE ELEMENTELOR TOPOGRAFICE PENTRU PLANURILE LA SCĂRI		
		1:5 000	1:2 000	1:1 000, 1:500
54 *	Pavilioane, foişoare [94]			
55	Dirijarea circulaţiei [95]: 1) Posturi pentru dirijare 2) Cabine pentru dirijare	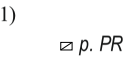		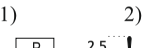
56	Table [96]: 1) de onoare şi comemorative 2) pentru publicitate 3) pentru afişe		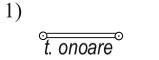	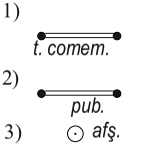
57	Garaje individuale, closete şi alte construcţii mici [97-99]			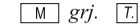
58	Beciuri [100]	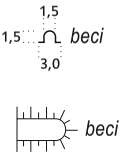		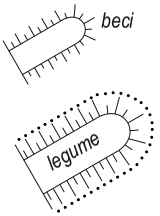
59	Depozite de legume, oranjerii şi sere [101]	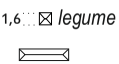	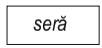	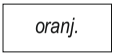
59[1]	Răsadniţe [102]	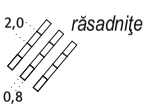	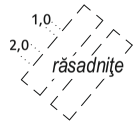	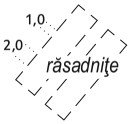
60 *	Haznale [103]			

Nr. semn.	ELEMENTE TOPOGRAFICE ŞI CARACTERISTICILE LOR	SEMNE CONVENŢIONALE ALE ELEMENTELOR TOPOGRAFICE PENTRU PLANURILE LA SCĂRI	
		1:5 000, 1:2 000	1:1 000, 1:500
61	Sculpturi, ture şi stîlpi de piatră cu înălţimea peste 1 *metru* [104]	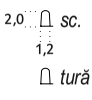	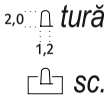
62	Monumente [105]: 1) Statui	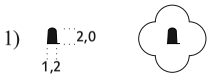	
	2) Monumente “Focul veşnic”	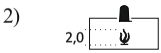	
63	Morminte comune [106]	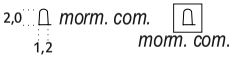	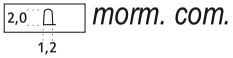
64	Morminte izolate [107]		
64[1]	Cruci cu valoare de orientare [107]		
65	Cimitire cu alei [108, 109, 111, 112]	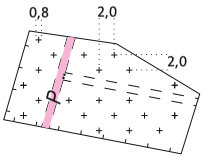	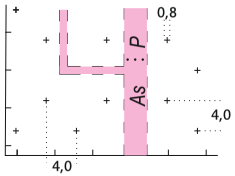
66	Cimitire [110-112]: 1) cu vegetaţie arborescentă deasă 2) cu pădure rară 3) cu arbori izolaţi	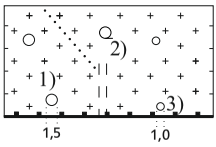	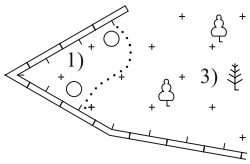
67	Cimitire pentru animale [111, 112]	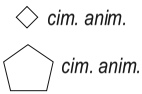	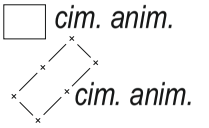

OBIECTE INDUSTRIALE, COMUNALE ŞI AGRICOLE

Nr. semn.	ELEMENTE TOPOGRAFICE ŞI CARACTERISTICILE LOR	SEMNE CONVENŢIONALE ALE ELEMENTELOR TOPOGRAFICE PENTRU PLANURILE LA SCĂRI	
		1:5 000, 1:2 000	1:1 000, 1:500
68	Clădiri cu destinaţie de producţie (uzine, fabrici, mori, staţii electrice, ateliere etc.) cu coşuri; cifrele - înălţimea coşurilor în *metri* [113, 114]	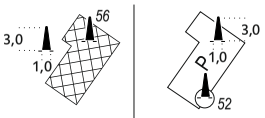	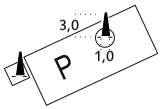
69	Clădiri cu destinaţie de producţie fără coşuri [113, 114]	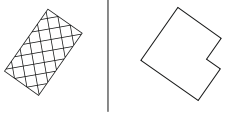	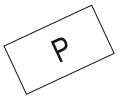
70	Guri ale galeriilor de mină principale [115-119]: 1) de secţiune dreptunghiulară 2) de secţiune circulară	1)  2) 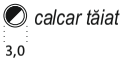	1)  2) 
71	Guri ale galeriilor de mină secundare şi ale puţurilor de exploatare [115, 117-119]: 1) de secţiune dreptunghiulară 2) de secţiune circulară	1) 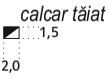 2) 	1)  2)
72	Guri ale galeriilor de mină şi puţurilor de exploatare care nu funcţionează [115, 117]: 1) de secţiune dreptunghiulară 2) de secţiune circulară	1) 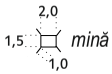 2) 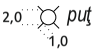	1)  2) 
73	Guri ale galeriilor de coastă existente care funcţionează [115, 117]	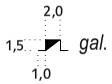	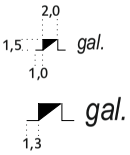
74	Guri ale galeriilor de coastă existente care nu funcţionează [115, 117]	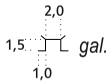	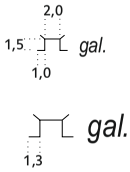

Nr. semn.	ELEMENTE TOPOGRAFICE ŞI CARACTERISTICILE LOR	SEMNE CONVENŢIONALE ALE ELEMENTELOR TOPOGRAFICE PENTRU PLANURILE LA SCĂRI	
		1:5 000, 1:2 000	1:1 000, 1:500
75	Guri ale galeriilor de mină, puţurilor şi galeriilor de coastă la zi surpate (cifrele - adîncimile pînliilor în *metri*) [120]	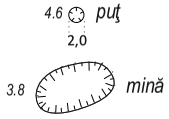	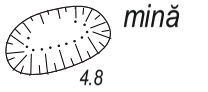
76 *	Guri de puţuri geologice de explorare (numărătorul fracţiei - numărul puţului, numitorul - cota solului la puţ) [121]	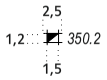	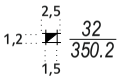
77 *	Obiectele liniare de explorare geologică [122, 123]: 1) linii ale puţurilor de explorare geologică 2) linii ale sondelor de explorare geologică 3) şanţuri geologice 4) rambleuri la şanţuri geologice	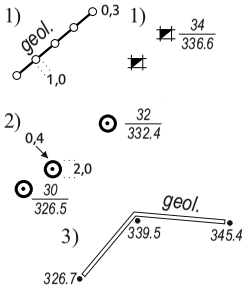	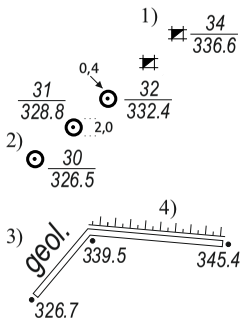
78	Taluzuri neconsolidate (cifrele - înălţimi/cotele în *metri*) [124-126]: 1) care nu se reprezintă la scară 2) care se reprezintă la scară	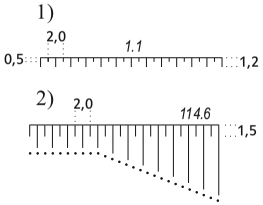	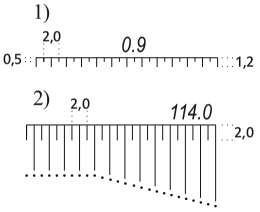
79	Taluzuri consolidate (inscripţia - modul de consolidare; cifrele - înălţimi/cotele în *metri*) [124-126]: 1) care nu se reprezintă la scară 2) care se reprezintă la scară	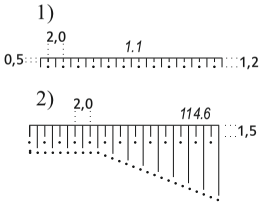	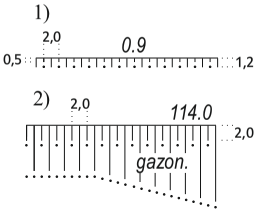
80	Halde (cifrele - cote de nivel şi înălţimi relative în *metri*) [127, 128]	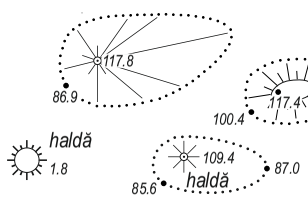	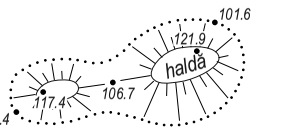

Nr. semn.	ELEMENTE TOPOGRAFICE ŞI CARACTERISTICILE LOR	SEMNE CONVENŢIONALE ALE ELEMENTELOR TOPOGRAFICE PENTRU PLANURILE LA SCĂRI	
		1:5 000, 1:2 000	1:1 000, 1:500
81	Exploatări la suprafaţă de minereuri dure (cariere etc.), material de extracţie (cifrele -adîncimi în *metri*) [129, 130]	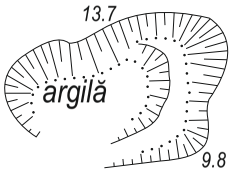	
82 *	Sonde de foraj pentru exploatare (de petrol, gaze ş.a.), Destinaţia lor şi numărul - la numărător, cotele de nivel - la numitor [132]: 1) sonde de foraj adînc 2) sonde cu adîncimea sub 500 *metri* 3) sonde înăbuşite	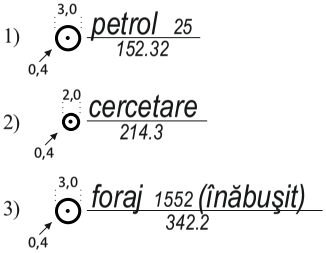	
83	Turle ale sondelor de petrol, gaze, destinaţia şi numărul lor [133]	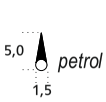	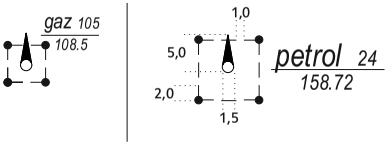
83[1]	Flăcări de gaze [134]		
84	Puţuri de petrol [135]: 1) care funcţionează 2) care nu funcţionează		
85	Rezervoare şi cisterne pentru combustibil, rezervoare de gaze (cifra - înălţimea pilonilor în *metri*) [136, 137]	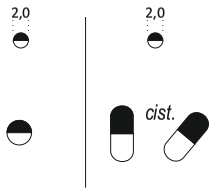	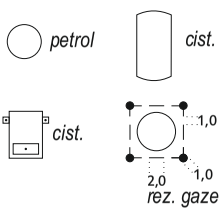
86	Staţii de alimentare auto [138]		

Nr. semn.	ELEMENTE TOPOGRAFICE ŞI CARACTERISTICILE LOR	SEMNE CONVENŢIONALE ALE ELEMENTELOR TOPOGRAFICE PENTRU PLANURILE LA SCĂRI	
		1:5 000, 1:2 000	1:1 000, 1:500
87 *	Rezervoare şi cisterne pentru acizi, îngrăşăminte chimice etc. [139]	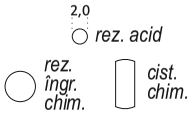	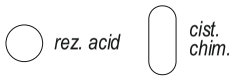
88	Buncăre cu autodescărcare (la întreprinderi industriale) [140]		
89	Estacade pentru reparaţii auto [141, 142]		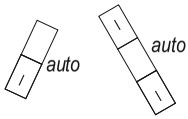
90	Estacade tehnologice şi de încărcare [141, 143, 144]	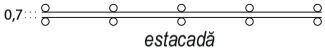 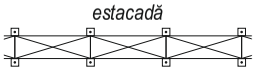 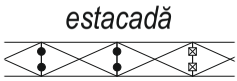 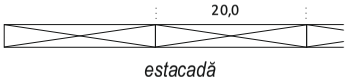	
91	Macarale [145, 146]: 1) de perete în consolă, rotative 2) macarale - grindă 3) macarale-turn, macarale-portal fixe 4) macarale-turn, macarale-portal pe şine	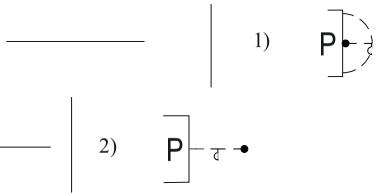	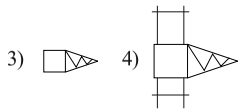

Nr. semn.	ELEMENTE TOPOGRAFICE ŞI CARACTERISTICILE LOR	SEMNE CONVENŢIONALE ALE ELEMENTELOR TOPOGRAFICE PENTRU PLANURILE LA SCĂRI	
		1:5 000, 1:2 000	1:1 000, 1:500
	5) macarale-capre pe şine	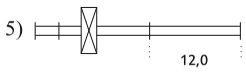	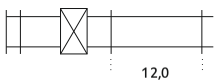
	6) macarale-pod de estacadă	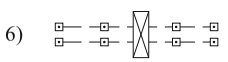	
92	Piloni de lemn [147-150]: 1) stîlpi şi ferme de lemn 2) stîlpi de lemn cu proptele sau ancorări	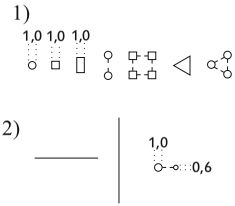	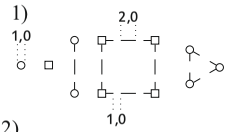
93	Piloni de metal [147-150]: 1) stîlpi şi ferme metalice 2) stîlpi de tip fermă	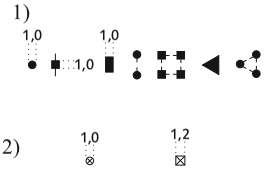	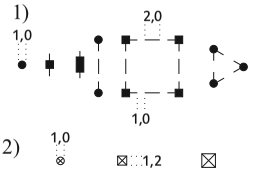
93[1]	Stîlpi fără fire [149[1]]		
94	Stîlpi (stîlpi şi ferme) din beton armat [147-150]		
95 *	Paratrăsnete pe stîlpi [151]		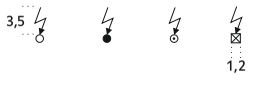
96	Felinare electrice pe stîlpi [152]	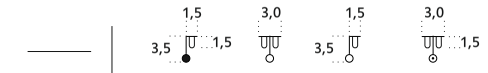	
96[1]	Ceasuri electrice pe stîlpi [152]	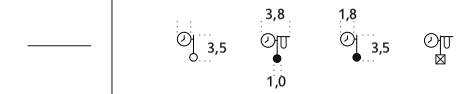	
96[2]	Camere video pe stîlpi [152[1]]		

Nr. semn.	ELEMENTE TOPOGRAFICE ŞI CARACTERISTICILE LOR	SEMNE CONVENŢIONALE ALE ELEMENTELOR TOPOGRAFICE PENTRU PLANURILE LA SCĂRI	
		1:5 000, 1:2 000	1:1 000, 1:500
97	Proiectoare [153]: 1) pe stîlpi 2) pitice permanente	1)  2) 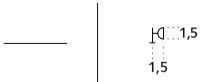	1)  2) 
98	Cabine de transformator, numerele lor [154]	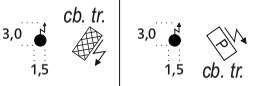	
98[1]	Substaţii electrice, numerele lor [155]	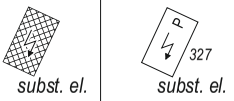	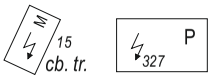
99	Transformatoare pe stîlpi şi pe postamente [156]	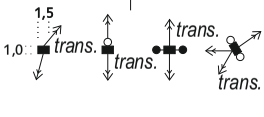	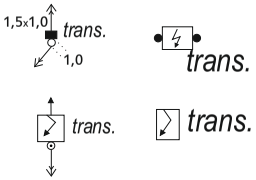
99[1]	Cutie electrică [155[1]]		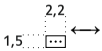
100	Linii de transport a energiei electrice (LTE) în zona neconstruită [157-165]: 1) LTE de tensiune înaltă pe ferme metalice (cifrele - înplţimile fermelor în *metri*, tensiunea LTE în kV şi numărul firelor)	1) 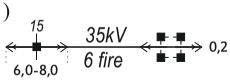	1) 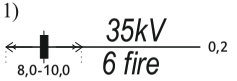
	2) LTE de tensiune înaltă pe ferme de beton armat (cifrele - înplţimile fermelor în *metri*, tensiunea LTE în kV şi numărul firelor)	2) 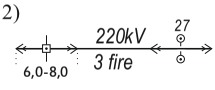	2) 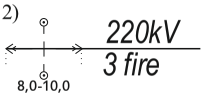
	3) LTE de cablu aeriene de tensiune înaltă pe stîlpi de beton armat şi lemn (cifrele - tensiunea LTE în kV şi numărul cablurilor)	3) 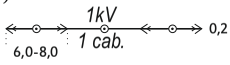	3) 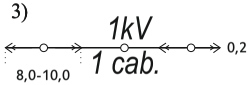

Nr. semn.	ELEMENTE TOPOGRAFICE ŞI CARACTERISTICILE LOR	SEMNE CONVENŢIONALE ALE ELEMENTELOR TOPOGRAFICE PENTRU PLANURILE LA SCĂRI	
		1:5 000, 1:2 000	1:1 000, 1:500
	4) LTE de tensiune joasă pe stîlpi de lemn şi metalice (cifrele - tensiunea LTE în V, numărul firelor şi suspendarea lor în *metri*)	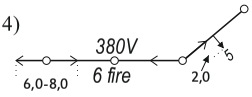	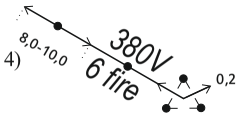
101	Linii de transport a energiei electrice (LTE) în zona construită [157-165]: 1) LTE de tensiune înaltă pe ferme metalice (cifrele - înălţimi în *metri*)	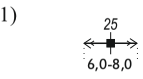	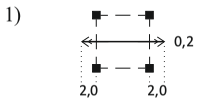
	2) LTE de tensiune înaltă pe ferme de lemn (cifrele - înălţimile fermelor în *metri*)	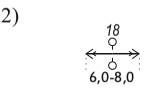	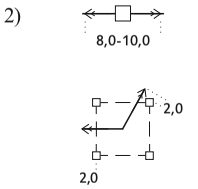
	3) LTE de tensiune înaltă pe stîlpi	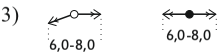	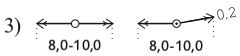
	4) LTE de cablu aeriene de tensiune înaltă pe stîlpi	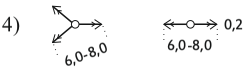	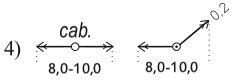
	5) LTE de tensiune joasă pe stîlpi	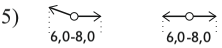	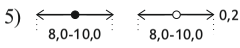
102	Racordări LTE aeriene cu cele de cablu subterane [166]	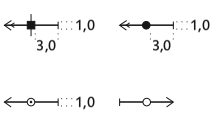	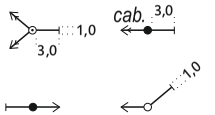

Nr. semn.	ELEMENTE TOPOGRAFICE ŞI CARACTERISTICILE LOR	SEMNE CONVENŢIONALE ALE ELEMENTELOR TOPOGRAFICE PENTRU PLANURILE LA SCĂRI	
		1:5 000, 1:2 000	1:1 000, 1:500
103	Cămine de vizitare (trape) a comunicaţiilor subterane [167-169]:	1) 	1) 
*	1) fără divizare după destinaţie 2) cu divizare după destinaţie:	2)	2)
	pe apeducte		
	pe reţele de canalizare		
	pe reţele de canalizare pentru ape meteorice menajere, industriale şi pluviale, ape convenţional pure, de scurgeri poluate chimic etc.		
	pe conducte de drenaj		
	pe conducte de gaze		
	pe conducte de petrol		
	pe reţele termice		
	pe cabluri electrice		
	pe cabluri de telecomunicaţii şi mijloace tehnice de comandă		
	pe conducte de aer		
	pe conducte de păcură		
	pe conducte de benzină		

Nr. semn.	ELEMENTE TOPOGRAFICE ŞI CARACTERISTICILE LOR	SEMNE CONVENŢIONALE ALE ELEMENTELOR TOPOGRAFICE PENTRU PLANURILE LA SCĂRI	
		1:5 000, 1:2 000	1:1 000, 1:500
104	Cămine de vizitare (trape) a comunicaţiilor subterane [170]: 1) prăbuşite 2) situate sub pavaj sau asfalt	1) 1,5 ruină 2) 1,5 astupată	1) 2,0 ruină 2) 2,0 astupată
105	Cabluri electrice subterane [171-176]: 1) de tensiune înaltă (situate în şanţ) 2) stîlpi indicatori de cablu	1) 6,0-8,0 cab. 2,0 0,2	1) cab. 8,0-10,0 2,0 2) 1,0 1,0 0,2
	3) de tensiune joasă (situate în şanţ) 4) cote de nivel a solului şi poziţiei ţevii cablului	3) 6,0-8,0 cab. 2,0 0,2	3) cab. 8,0-10,0 2,0 4) 246.38 245.51 0,2
	5) de tensiune înaltă şi joasă în bloc (cifrele - numărul conductelor în bloc)	5) 16 cab. bl. 0,2	5) 8 cab. bl. 0,2
	6) de tensiune înaltă şi joasă în conducte; materialul conductelor, căminele de vizitare, numerele lor şi cotele de nivel (cifrele în întreruperea semnului - numărul conductelor, indicele WW - tensiune înaltă, W - tensiune joasă)	6) 4,0 8WW, 2W 2,0 1,5 0,6 bet. cnl. n. 4,0 1,5 2,0 0,2 16 crm. cnl. s. 2,0 23 4,0 30 0,2 bet. 1,5 19.68	6) 5,0 2,0 6WW 2,0 cab. bet. cnl. n. 5,0 2,0 2,0 20 bet. cnl. n. 5,0 2,0 2,0 16 23 19.68 19.55 18.58 17.00
106	Conducte la suprafaţă [177-182]: 1) la sol (literele - indicele destinaţiei conductelor)	1) G_m 0,3-0,4	1) A 0,3-0,4
	2) pe suporţi (cifrele - înălţimi în *metri*) 3) contor pentru reţelele de gazoduct	2) 1,0 P 0,3-0,4 2.8	2) 3) cnt. G_j 0,3-0,4 0.9

Nr. semn.	ELEMENTE TOPOGRAFICE ŞI CARACTERISTICILE LOR	SEMNE CONVENŢIONALE ALE ELEMENTELOR TOPOGRAFICE PENTRU PLANURILE LA SCĂRI	
		1:5 000, 1:2 000	1:1 000, 1:500
	3) în cutie (inscripţia - materialul cutiei)	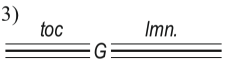	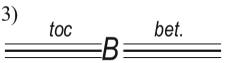
	4) materialul ţevilor şi diametrul lor exterior în *milimetri*, categoria de presiune pentru conducte de gaze	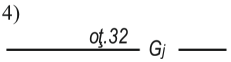	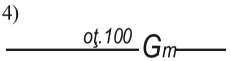
	5) curburile de compensare a conductelor	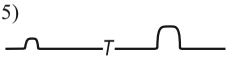	
	6) traversări în arc a conductelor (peste obstacole)	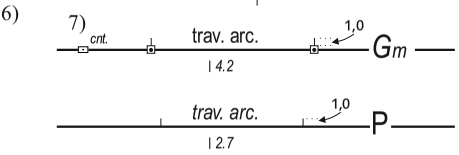	
	7) contor pentru reţelele de gazoduct		
107	Conducte subterane [177- 179, 183, 184, 184[1]]: 1) cămine de vizitare (literele - indicele destinaţiei conductelor, cifrele - numerele şi cotele de nivel ale căminelor)	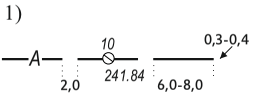	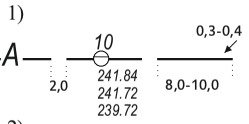
	2) conducte situate alături într-un şanţ (cifrele - numărul pozărilor)	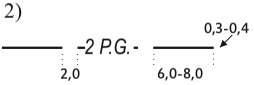	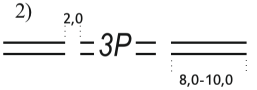
	3) sensul scurgerii lichidului în garnituri cu scurgere gravitaţională	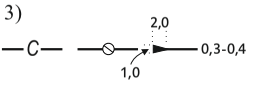	
	4) în construcţie 5) care nu funcţionează	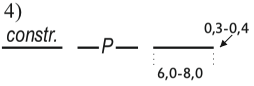	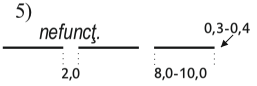
	6) adîncimea ţevilor în *metri* (pînă la partea superioară a lor)	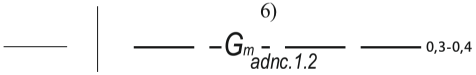	
	7) covoare 8) buncăre şi cabine de vizitare 9) puncte de control şi distribuţie 10) ţeavă de protecţie	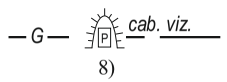	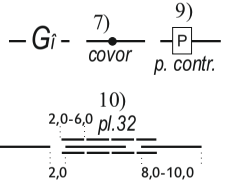

Nr. semn.	ELEMENTE TOPOGRAFICE ŞI CARACTERISTICILE LOR	SEMNE CONVENŢIONALE ALE ELEMENTELOR TOPOGRAFICE PENTRU PLANURILE LA SCĂRI	
		1:5 000, 1:2 000	1:1 000, 1:500
108	Camere ale conductelor [186]: 1) la suprafaţă, numerele lor şi căminele de vizitare 2) subterane, numerele lor şi căminele de vizitare	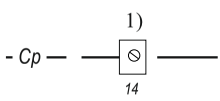	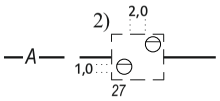
109 *	Canale inaccesibile pentru conducte subterane [177, 187]: 1) canale şi material de construcţie 2) numărul şi destinaţia conductei 3) camere la suprafaţă pe canale 4) camere subterane pe canale 5) numerele camerelor 6) căminele de vizitare	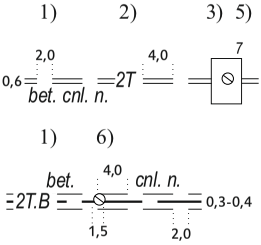	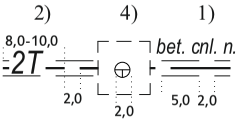
110 *	Canale semicirculabile pentru conducte subterane [177, 187]: 1) cu lăţime care nu se poate reprezenta la scară 2) cu lăţimea reprezentă la scară	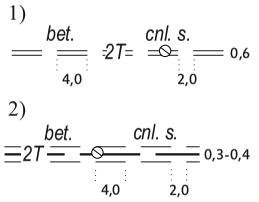	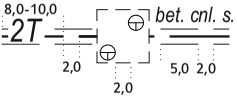
111	Canale vizitabile pentru conducte subterane (în întreruperea semnului - caracteristicile conductei: în stînga - numărul, destinaţia şi materialul, în dreapta - diametrul exterior în *milimetri*) [177, 187]	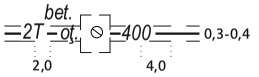	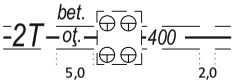
112	Colectoare generale ale comunicaţiilor subterane (inscripţia - materialul colectorului) [177, 188]	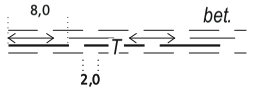	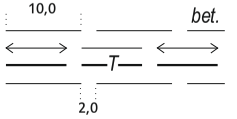
113	Rigolă de scurgere [189]	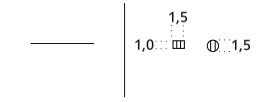	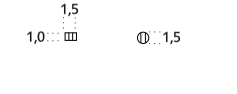
114	Canalizare pluvială deschisă [189]		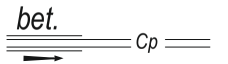

Nr. semn.	ELEMENTE TOPOGRAFICE ŞI CARACTERISTICILE LOR	SEMNE CONVENŢIONALE ALE ELEMENTELOR TOPOGRAFICE PENTRU PLANURILE LA SCĂRI	
		1:5 000, 1:2 000	1:1 000, 1:500
115	Conducte deasupra apei pe piloni (cifrele în paranteze - înălţimi deasupra apei în *metri*) [177, 190]	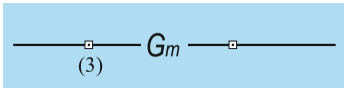	
116	Conducte subacvatice [177, 191] 1) la suprafaţa fundului	1) 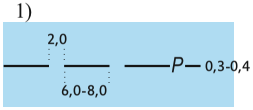	1) 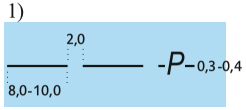
*	2) situate în sol sau acoperite cu aluviuni (cifra de lîngă săgeată - adîncimea de la suprafaţa fundului în *metri*)	2) 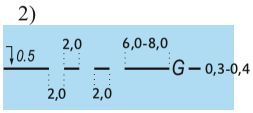	2) 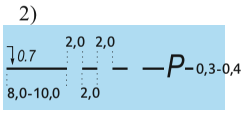
117	Linii subacvatice de cablu pentru telecomunicaţii şi mijloace tehnice de comandă [192, 193]: 1) la suprafaţa fundului	1) 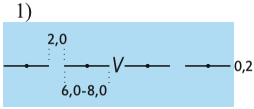	1) 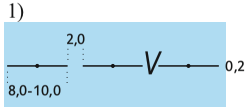
*	2) situate în sol sau acoperite cu aluviuni (cifra de lîngă săgeată - adîncimea de la suprafaţa fundului în *metri*)	2) 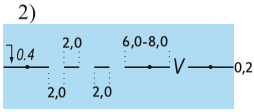	2) 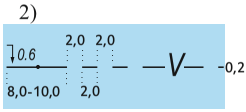
118	Linii subterane de cablu pentru telecomunicaţii şi mijloace tehnice de comandă; căminele de vizitare, numerele lor şi cotele de nivel (cifrele în întreruperea semnului - numărul conductelor) [192, 194, 195]	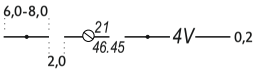	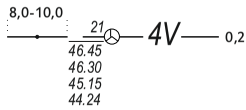
119	Linii aeriene de cablu pentru telecomunicaţii şi mijloace tehnice de comandă în zona neconstruită [192, 195, 196]	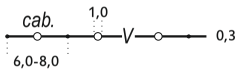	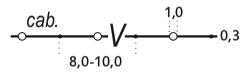

Nr. semn.	ELEMENTE TOPOGRAFICE ŞI CARACTERISTICILE LOR	SEMNE CONVENŢIONALE ALE ELEMENTELOR TOPOGRAFICE PENTRU PLANURILE LA SCĂRI	
		1:5 000, 1:2 000	1:1 000, 1:500
120	Linii aeriene de cablu pentru telecomunicaţii şi mijloace tehnice de comandă în zona construită [192, 195, 196]	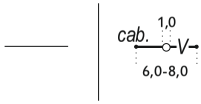	
121	Linii aeriene de cabluri pentru telecomunicaţii şi mijloace tehnice de comandă în zona neconstruită (cifrele - numărul cablurilor) [192, 195, 196]	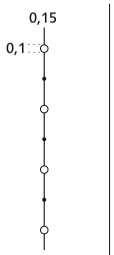	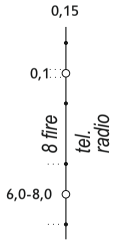
122	Linii aeriene de cabluri pentru telecomunicaţii şi mijloace tehnice de comandă în zona construită [192, 195, 196]		
123	Racordări ale liniilor aeriene pentru telecomunicaţii şi mijloace tehnice de comandă cu cele subterane de cablu [192, 197]	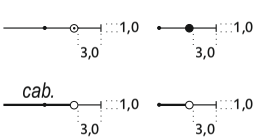	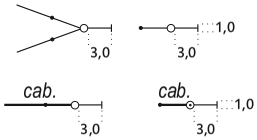
124	Piloni şi turnuri GSM, de radio şi televiziune, turlă de retranslare (cifrele - înălţimile turnurilor şi turlelor în *metri*) [198]	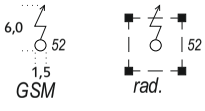	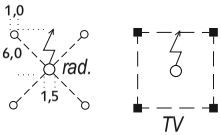
		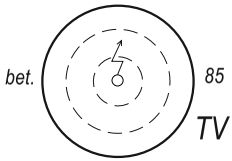	
125	Cabine telefonice în afara clădirilor [199]	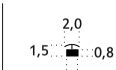	
125[1]	Cutii telefonice de distribuţie [199]	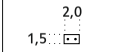	

Nr. semn.	ELEMENTE TOPOGRAFICE ŞI CARACTERISTICILE LOR	SEMNE CONVENŢIONALE ALE ELEMENTELOR TOPOGRAFICE PENTRU PLANURILE LA SCĂRI	
		1:5 000, 1:2 000	1:1 000, 1:500
126	Depozite deschise de cărbune, nisip, pământ nivelat (cifrele - înălţimi în *metri*) [200-202]	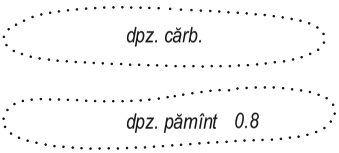	
127	Terenuri acoperite cu deşeuri industriale [200, 203]		
128	Locuri de depozitare a deşeurilor [200, 204]	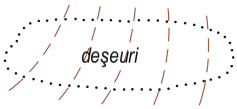	
129	Locuri părăsite [200, 205]		
129[1]	Şantiere de construcţie [200, 206]	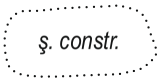	
130	Terenuri cu suprafaţă săpată [200, 207]	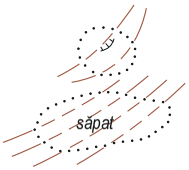	
131	Rambleuri de defrişare (cifrele - înălţimea în *metri*) [200, 208]	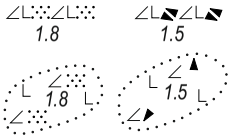	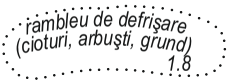
132	Cuptoare de var, de cărbune de lemn [209]	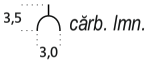	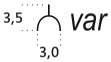
133	Turbine eoliene [209]	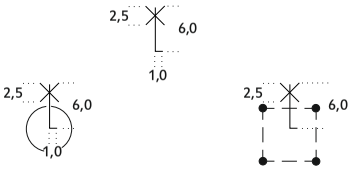	

Nr. semn.	ELEMENTE TOPOGRAFICE ŞI CARACTERISTICILE LOR	SEMNE CONVENŢIONALE ALE ELEMENTELOR TOPOGRAFICE PENTRU PLANURILE LA SCĂRI	
		1:5 000, 1:2 000	1:1 000, 1:500
134	Mori de vînt [209]: 1) din piatră 2) din lemn	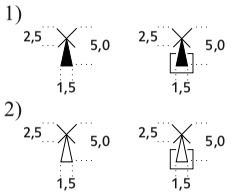	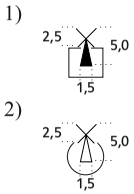
135	Mori de apă [209]		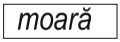
135[1]	Gatere acţionate de energie hidraulică [209]	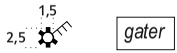	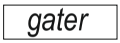
136	Prisăci [210]	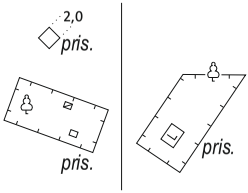	
137	Ocoale de vite, stîne [210]	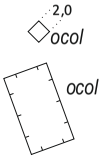	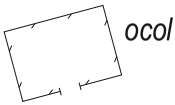
138	Depozite de siloz [211]: 1) gropi şi şanţuri		
	2) gropi şi şanţuri betonate		
	3) platforme cu pereţi		
139	Staţii meteorologice [210]: 1) la sol 2) pe construcţie	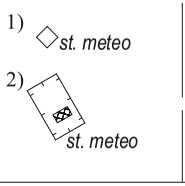	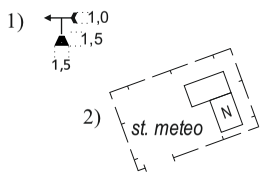

CĂI FERATE ŞI CONSTRUCŢII ANEXE

Nr. semn.	ELEMENTE TOPOGRAFICE ŞI CARACTERISTICILE LOR	SEMNE CONVENŢIONALE ALE ELEMENTELOR TOPOGRAFICE PENTRU PLANURILE LA SCĂRI	
		1:5 000, 1:2 000	1:1 000, 1:500
140	Căi ferate [212-214]		
141	Căi ferate electrificate, piloni ai reţelei de contact [214, 215]		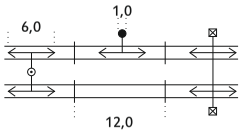
142	Căi ferate în construcţie [216]	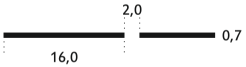	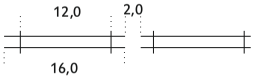
143	Terasament al căii ferate demontate [217]		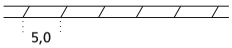
144	Porţiuni de căi ferate cu pante peste 0,020 [218]		
145	Funiculare şi planuri înclinate mecanizate [219]	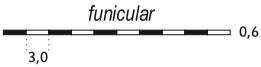	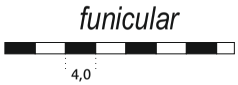
146	Căi suspendate, piloni şi ferme ale lor [220]	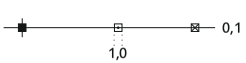	

Nr. semn.	ELEMENTE TOPOGRAFICE ŞI CARACTERISTICILE LOR	SEMNE CONVENŢIONALE ALE ELEMENTELOR TOPOGRAFICE PENTRU PLANURILE LA SCĂRI	
		1:5 000, 1:2 000	1:1 000, 1:500
147	Căi ferate pe rambleu (cifrele-înălţimea rambleului în *metri*) [221]	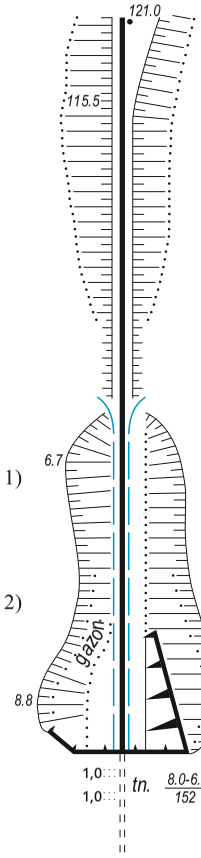	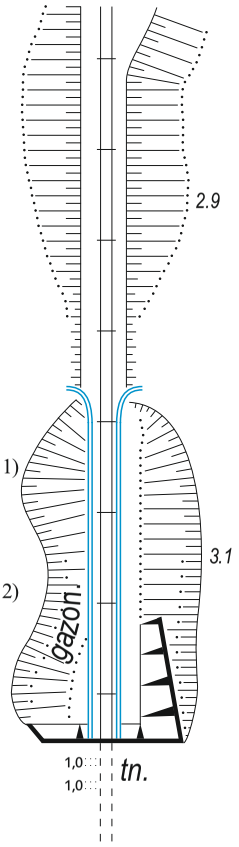
148	Căi ferate în debleu [221, 222]: 1) cu taluzuri neconsolidate 2) cu taluzuri consolidate (înscripţiile - moduri de consolidare şi adîncimea debleului în *metri*)		
149	Căi ferate în debleu cu ziduri de sprijin (din piatră, beton sau beton armat) [221, 222]		
150	Intrări în tunel şi galerie - căi ferate în tuneluri şi caracteristicile lor (numărătorul fracţiei - înălţimea şi lăţimea, numitorul - lungimea în *metri*) [223]		
151	Linii de staţii [224]		

Nr. semn.	ELEMENTE TOPOGRAFICE ŞI CARACTERISTICILE LOR	SEMNE CONVENŢIONALE ALE ELEMENTELOR TOPOGRAFICE PENTRU PLANURILE LA SCĂRI	
		1:5 000, 1:2 000	1:1 000, 1:500
152	Puncte terminus [224, 225]: 1) fără opritor 2) cu opritor 3) cu opritor şi prismă de balast	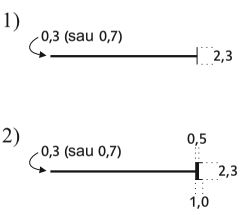	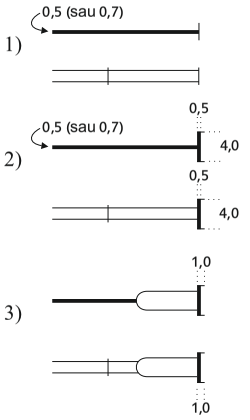
153	Elemente ale căilor ferate [226-228]: 1) macazuri pentru schimbare de direcţie 2) semne de pichetaj kilometric 3) cote de nivel la cap de şină		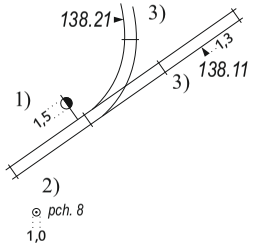
154	Plăci turnante [229]	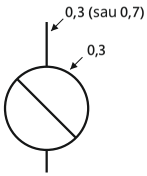	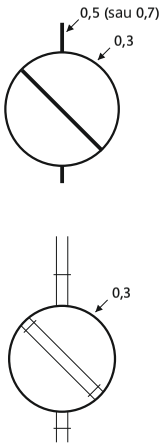

Nr. semn.	ELEMENTE TOPOGRAFICE ŞI CARACTERISTICILE LOR	SEMNE CONVENŢIONALE ALE ELEMENTELOR TOPOGRAFICE PENTRU PLANURILE LA SCĂRI	
		1:5 000, 1:2 000	1:1 000, 1:500
155	Elemente de trecere ale căilor ferate [230]: 1) pasaje de nivel la cale ferată 2) bariere 3) gabarit de trecere la cale ferată	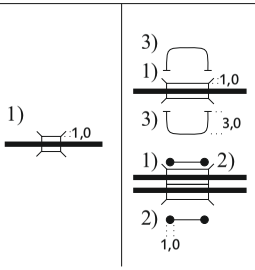	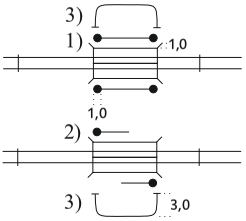
156	Pasarele peste căi ferate [231]	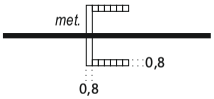	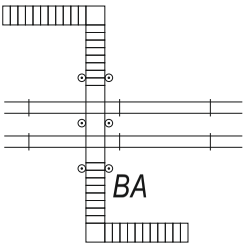
157	Peroane de călători [232]: 1) deschise cu îmbrăcăminte din pietriş sau piatră 2) deschise cu îmbrăcăminte din asfalt sau beton armat 3) deschise de lemn (cifrele - cotele de nivel la marginea platformei şi la capul şinei în *metri*) 4) acoperite, din beton de ciment cu unu sau două rînduri de suporturi	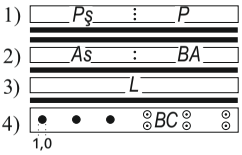	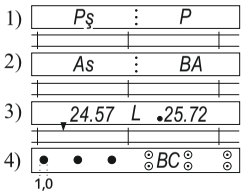
158	Rampe de mărfuri şi de încărcare/descărcare [232, 233]: 1) joase (cu sau fără bordură) 2) înalte 3) înalte pe lîngă clădiri sau construcţii; cifrele - înălţimi în *metri*	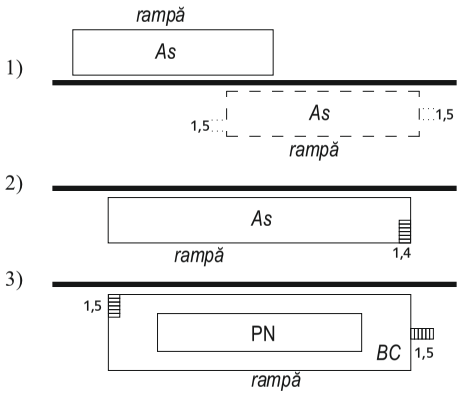	

Nr. semn.	ELEMENTE TOPOGRAFICE ŞI CARACTERISTICILE LOR	SEMNE CONVENŢIONALE ALE ELEMENTELOR TOPOGRAFICE PENTRU PLANURILE LA SCĂRI	
		1:5 000, 1:2 000	1:1 000, 1:500
159	Semafoare [234]	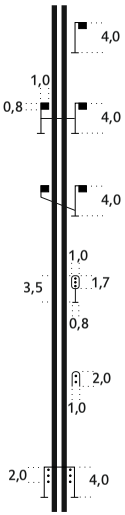	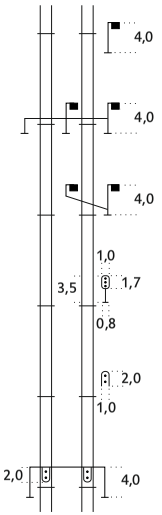
160	Semafoare pe punte cu două suporturi [234]		
161	Semafoare pe punte în consolă [234]		
162	Semnale luminoase pe stîlp [235]		
163	Semnale luminoase scunde [235]		
164	Semnale luminoase suspendate (arcuri pentru semnale luminoase) [235]		
165	Discuri de avertisment, indicatoare de pantă, panouri de manevrare şi informaţii, indicatoare rutiere şi alte semne în lungul căilor ferate [236]	———	 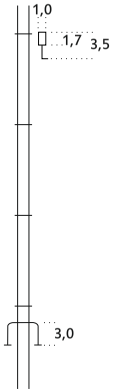
166	Porţi de gabarit deasupra căii ferate [237]	———	

Nr. semn.	ELEMENTE TOPOGRAFICE ŞI CARACTERISTICILE LOR	SEMNE CONVENŢIONALE ALE ELEMENTELOR TOPOGRAFICE PENTRU PLANURILE LA SCĂRI	
		1:5 000, 1:2 000	1:1 000, 1:500
167	Autostrăzi şi caracteristicile lor: lăţimea părţii carosabile în *metri* şi numărul benzilor de circulaţie, lăţimea generală a platformei drumului în *metri*, materialul de îmbrăcăminte [238, 239-243]	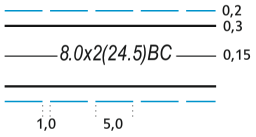	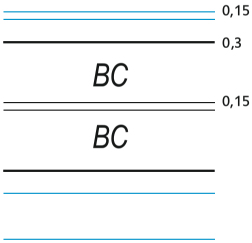
168	Şosele modernizate şi caracteristicile lor: lăţimea părţii carosabile în *metri*, lăţimea generală a platformei drumului în *metri*, materialul de îmbrăcăminte [238-242, 244]	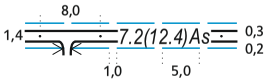	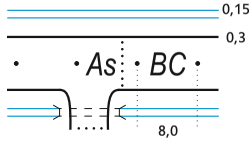
168[1]	Ramificaţii amenajate. Limite de schimbare a materialului [240, 241]		
169	Şosele de legătură şi caracteristicile lor: lăţimea părţii carosabile în *metri*, lăţimea generală a platformei drumului în *metri*, materialul de îmbrăcăminte [238-242, 245, 246] Racordări ale drumurilor de ordin inferior fără ramificaţii amenajate [242]	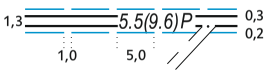	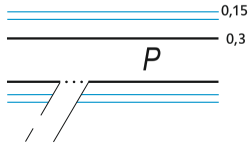
170	Părţile carosabile a străzilor şi trotuarelor [247-249]: 1) părţile carosabile a străzilor cu bordură 2) părţile carosabile a străzilor fără bordură 3) trotuare cu îmbrăcăminte rutieră (în parcuri, la cimitire etc.) 4) trotuare fără îmbrăcăminte rutieră Literele - materialul de îmbrăcăminte rutieră, cifrele - cotele de nivel: la numărător - la bordură, la numitor - alături cu bordură	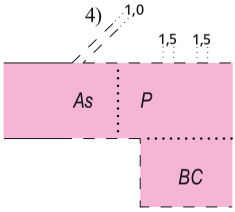	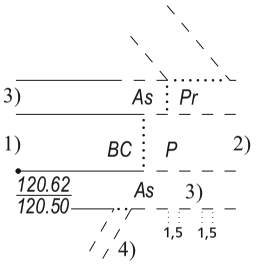
171	Străzi necarosabile (cu pante mari, cu trepte etc.) [250]	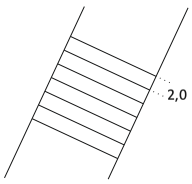	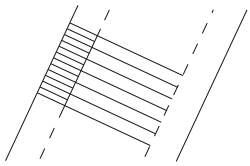

Nr. semn.	ELEMENTE TOPOGRAFICE ŞI CARACTERISTICILE LOR	SEMNE CONVENŢIONALE ALE ELEMENTELOR TOPOGRAFICE PENTRU PLANURILE LA SCĂRI	
		1:5 000, 1:2 000	1:1 000, 1:500
172	Drumuri naturale îmbunătăţite şi caracteristicile lor: lăţimea părţii carosabile în *metri*, material de adaosuri [238, 239, 242, 251, 252]	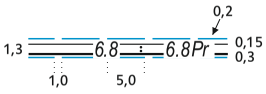	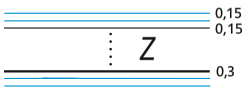
173	Drumuri naturale [242, 253-256]: 1) vicinale 2) de cîmp şi forestiere	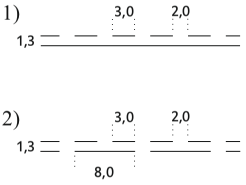	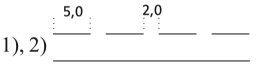
174	Drumuri în construcţie [257]: 1) autostrăzi	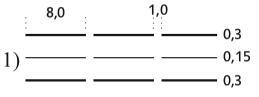	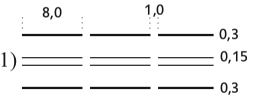
	2) şosele modernizate	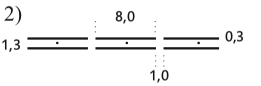	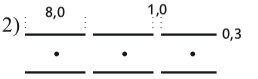
	3) şosele de legătură	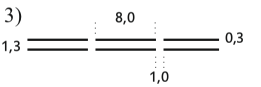	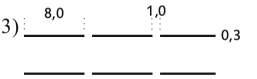
	4) drumuri naturale	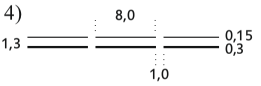	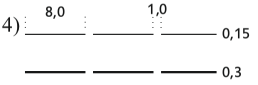

Nr. semn.	ELEMENTE TOPOGRAFICE ŞI CARACTERISTICILE LOR	SEMNE CONVENŢIONALE ALE ELEMENTELOR TOPOGRAFICE PENTRU PLANURILE LA SCĂRI	
		1:5 000, 1:2 000	1:1 000, 1:500
175	Drumuri în rambleu (cifrele - înălţimile rambleului în *metri*) [258, 259]: 1) drumuri cu îmbrăcăminte rutieră; taluzuri de la banchetă 2) drumuri fără îmbrăcăminte rutieră; taluzuri de la marginea carosabilului 3) vicinale; taluzuri de la marginea carosabilului 4) vicinale; taluzuri de la marginea rambleului	1) 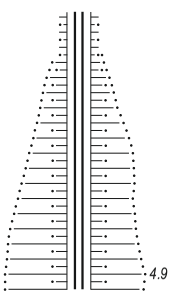 2) 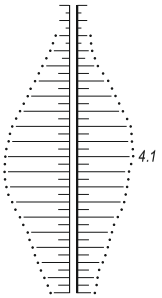 4) 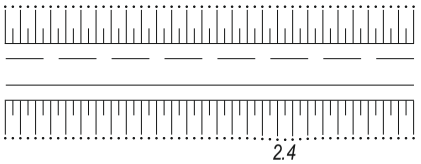	1) 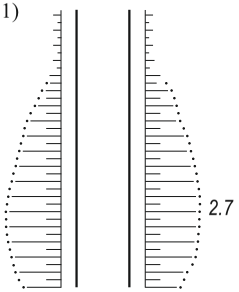 3) 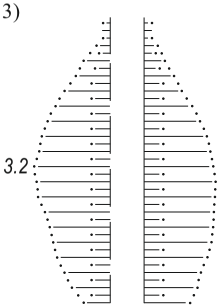
176	Drumuri în debleu (cifrele - adîncimile debleului în *metri*) [258, 259]	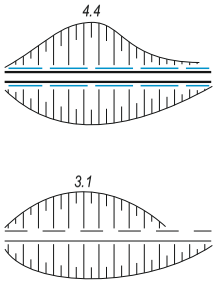	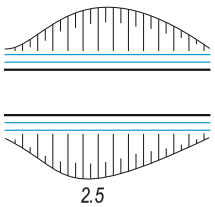

Nr. semn.	ELEMENTE TOPOGRAFICE ŞI CARACTERISTICILE LOR	SEMNE CONVENŢIONALE ALE ELEMENTELOR TOPOGRAFICE PENTRU PLANURILE LA SCĂRI	
		1:5 000, 1:2 000	1:1 000, 1:500
177	Treceri subterane sub stradă, drum şi cale ferată (tuneluri pentru pietoni) [260]	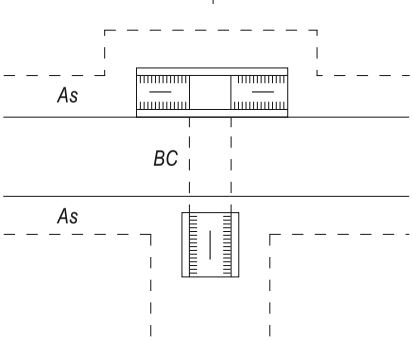	
178	Scări pe drum în pantă [261]	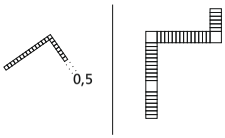	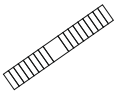
179	Semne rutiere şi arcuri [262, 263]: 1) semne kilometrice - stîlpi şi pietre (cifrele - numărul kilometrilor) 2) semne (indicătoare) rutiere, indicătoarele denumirii localităţilor şi rîurilor 3) alte semne rutiere 4) arcuri permanente pe drumuri auto	1)  2) 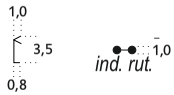 3)  4) 	1)  2) 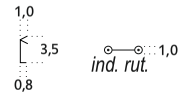 3) 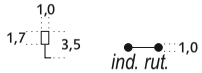 4) 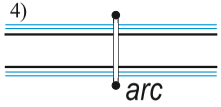
180	Stîlpi [264]: 1) pentru semnale luminoase 2) ai reţelei de contact pentru troleibuze		1)  2) 

Nr. semn.	ELEMENTE TOPOGRAFICE ŞI CARACTERISTICILE LOR	SEMNE CONVENŢIONALE ALE ELEMENTELOR TOPOGRAFICE PENTRU PLANURILE LA SCĂRI	
		1:5 000, 1:2 000	1:1 000, 1:500
181	Indici şi numere ale autodrumurilor [265]	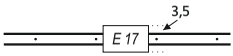	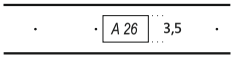
182	Staţii de autobuze şi troleibuze în extravilan [266]: 1) neamenajate 2) cu pavilion şi lărgirea drumului	1) 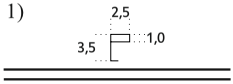 2) 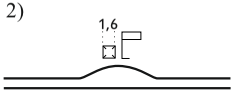	1) 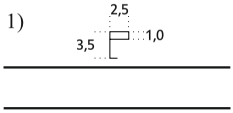 2) 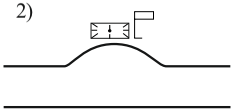
183	Plantaţii de arbori sau arbuşti de-a lungul drumurilor, rîurilor, canalelor şi şanţurilor [267, 268]: 1) fîşii înguste de arbori cu înălţimea 4 *metri* şi mai mult (cu indicarea speciei şi înălţimii în *metri*) 2) fîşii înguste de arbori cu înălţimea sub 4 *metri* (cu indicarea speciei şi înălţimii în *metri*) 3) fîşii înguste de arbuşti 4) rînduri de arbori izolaţi 5) arbori izolaţi 6) arbuşti izolaţi	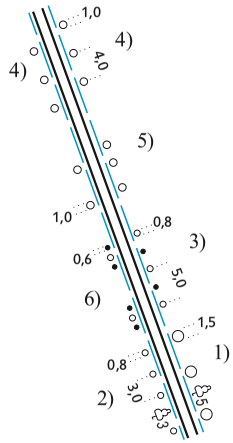	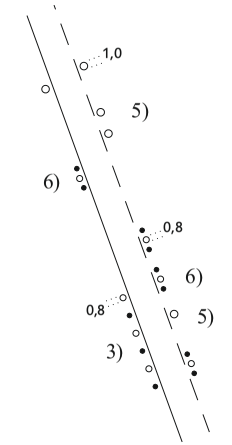

HIDROGRAFIA

Nr. semn.	ELEMENTE TOPOGRAFICE ŞI CARACTERISTICILE LOR	SEMNE CONVENŢIONALE ALE ELEMENTELOR TOPOGRAFICE PENTRU PLANURILE LA SCĂRI 1:5 000, 1:2 000, 1:1 000, 1:500
184	Linii de mal determinate şi invariabile [270]	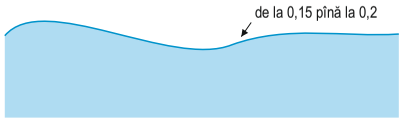
185	Linii de mal nedeterminate (a cursurilor şi rezervoarelor de apă înconjurate de mlaştini sau de stufărişuri etc.) [270]	
186	Cotele de nivel ale apei [271, 272]: 1) conform datelor măsurătorilor, cu data măsurătorilor 2) reduse la nivelul mediu al apelor mici 3) combinate	
187	Linii de mal variabile (a cursurilor şi rezervoarelor de apă care seacă periodic sau permanent) [270]	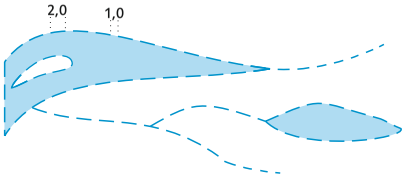
188 *	Cote de nivel ale liniilor de mal variabile [273]	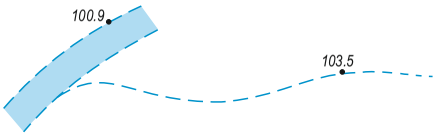

Nr. semn.	ELEMENTE TOPOGRAFICE ŞI CARACTERISTICILE LOR	SEMNE CONVENŢIONALE ALE ELEMENTELOR TOPOGRAFICE PENTRU PLANURILE LA SCĂRI 1:5 000, 1:2 000, 1:1 000, 1:500
189	Maluri abrupte cu plajă care nu se pot reprezenta la scara planului (cifra - adîncimea rupturii de mal în *metri*) [274, 275]	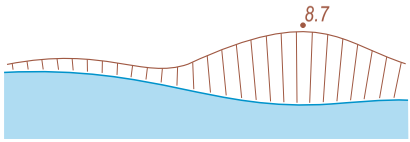
190	Maluri abrupte fără plajă [274, 276, 278]: 1) ale rîurilor cu lăţimea pe plan de 1,5 *milimetri* şi mai mult 2) ale rîurilor cu lăţimea pe plan sub 1,5 *milimetri* 3) adîncimi ale rupturilor de maluri în *metri*	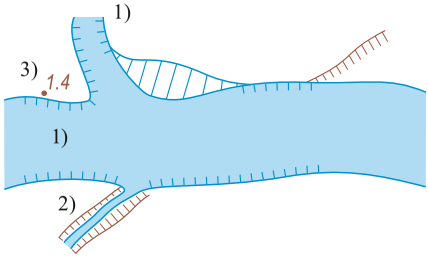
191	Vegetaţie de apă cu frunze plutitoare [279]	
192	Elementele altimetrice ale rezervoarelor de acumulare, lacurilor, iazurilor şi fluviilor [280-283]: 1) izobate şi inscripţiile lor 2) adîncimi ale rezervoarelor de apă 3) curbe de nivel pentru reprezentarea fundului rezervoarelor de apă	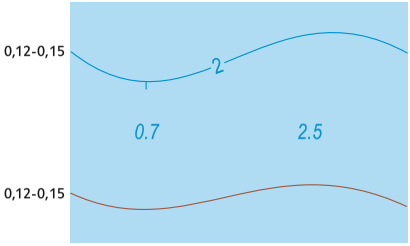

* La crearea planurilor topografice ale rezervoarelor de acumulare, lacurilor, iazurilor şi fluviilor aplicarea izobatelor, indicilor de adîncime sau curbelor de nivel şi cotelor de nivel (vezi semnul convenţional nr. 192) se determină de cerinţele proiectului tehnic.

Nr. semn.	ELEMENTE TOPOGRAFICE ŞI CARACTERISTICILE LOR	SEMNE CONVENŢIONALE ALE ELEMENTELOR TOPOGRAFICE PENTRU PLANURILE LA SCĂRI	
		1:5 000, 1:2 000	1:1 000, 1: 500
193	Rîuri şi pîraie [284]: 1) lăţimea albiei nu se reprezintă la scara planului 2) lăţimea albiei se reprezintă la scara planului	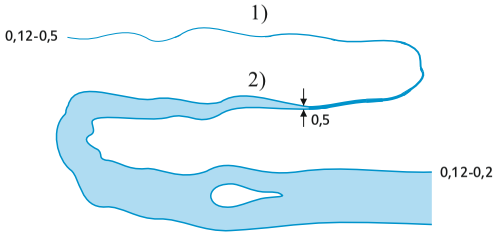	
194	Caracteristici ale cursurilor de apă [285-287]: 1) sensul şi viteza curentului în *metri/secundă* 2) lăţimea în *metri* 3) adîncimea în *metri* şi natura fundului (în cazul combinării caracteristicilor - lăţimea la numărător, adîncimea - la numitor)	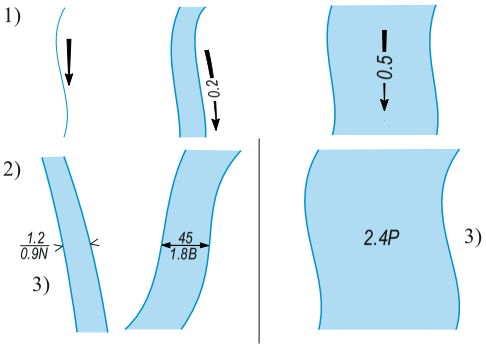	
195	Albii de rîuri şi pîraie cu alternanţa porţiunilor cu apă permanentă şi care seacă [288]		
196	Bancuri pe rîu [289]: 1) nu se reprezintă după lungime la scara planului 2) se reprezintă după lungime la scara planului	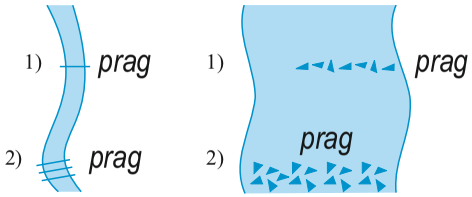	

Nr. semn.	ELEMENTE TOPOGRAFICE ŞI CARACTERISTICILE LOR	SEMNE CONVENŢIONALE ALE ELEMENTELOR TOPOGRAFICE PENTRU PLANURILE LA SCĂRI 1:5 000, 1:2 000, 1:1 000, 1:500
197 *	Vaduri la rîu [290]	
198	Bancuri de nisip [291]	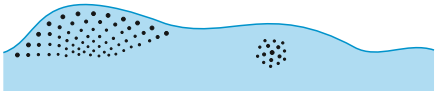
199	Lacuri [292]	
200 *	Limite şi suprafeţe ale revarsărilor rîurilor şi lacurilor, rezervoarelor de acumulare care nu ating nivelul NRN (nivelul retenţiei normale) [293-297]	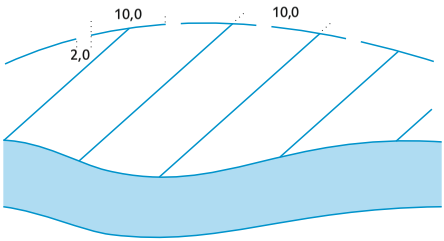

CONSTRUCŢII HIDROTEHNICE

Nr. semn.	ELEMENTE TOPOGRAFICE ŞI CARACTERISTICILE LOR	SEMNE CONVENŢIONALE ALE ELEMENTELOR TOPOGRAFICE PENTRU PLANURILE LA SCĂRI	
		1:5 000, 1:2 000	1:1 000, 1:500
201	Canale, şanţuri şi porţiuni de rîu canalizate [298-301]: 1) la suprafaţă 2) la suprafaţă betonate 3) în construcţie	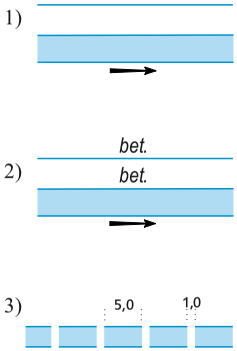	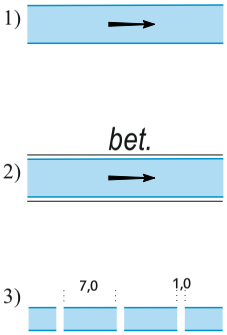
202	Canale subterane şi reţea de drenaj subterană [302]		
203	Date caracteristice ale canalelor şi şanţurilor Numărătorul fracţiei - lăţimea la suprafaţă şi la fund în *metri*, numitorul - adîncimea în *metri* [303-306]		
204	Şanţuri uscate şi caracteristicile lor Numărătorul fracţiei - lăţimea, numitorul - adîncimea în *metri* [307]	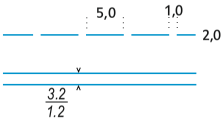	

Nr. semn.	ELEMENTE TOPOGRAFICE ŞI CARACTERISTICILE LOR	SEMNE CONVENŢIONALE ALE ELEMENTELOR TOPOGRAFICE PENTRU PLANURILE LA SCĂRI	
		1:5 000, 1:2 000	1:1 000, 1:500
205	Canale, porţiuni de rîu canalizate şi şanţuri cu dig (cifrele - înălţimile digurilor în *metri*) [308]	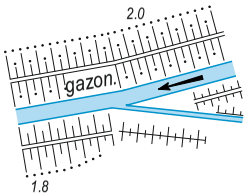	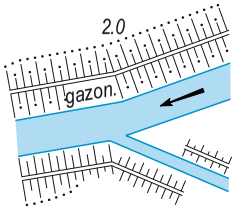
206	Diguleţe care nu se reprezintă la scară şi caracteristicile lor Numărătorul fracţiei - lăţimea la bază în *metri*, numitorul - înălţimea în *metri* [309]	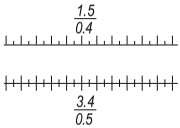	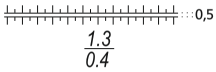
207	Canale, porţiuni de rîu canalizate şi şanţuri în debleu şi debleu cu prag (cifrele - adîncimile în *metri*) [310]	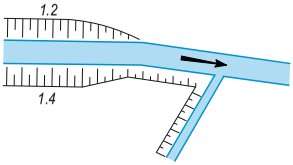 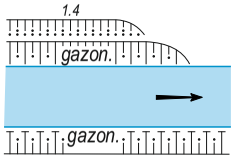	
208	Canale şi şanţuri pe dig (cifrele - înălţimi în *metri*) [311]	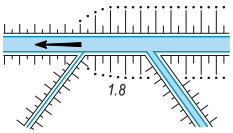	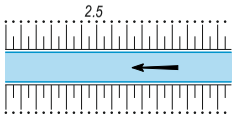

Nr. semn.	ELEMENTE TOPOGRAFICE ŞI CARACTERISTICILE LOR	SEMNE CONVENŢIONALE ALE ELEMENTELOR TOPOGRAFICE PENTRU PLANURILE LA SCĂRI	
		1:5 000, 1:2 000	1:1 000, 1:500
209	Distribuitoare de apă pe canale de irigaţie şi aprovizionare cu apă [312, 313]: 1) dispozitive de reţinere şi reglare 2) evacuatoare de apă cu clapete 3) evacuatoare de apă tubulare 4) evacuatoare de apă în formă de mină	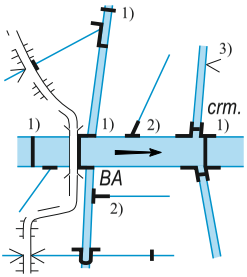	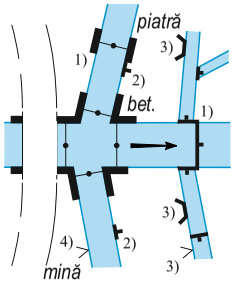
210 *	Guri ale colectorului de drenaj pe canale de drenaj (cifrele: numărătorul fracţiei - cota la baza ţevii, numitorul - diametrul ţevii în *metri*) [314]	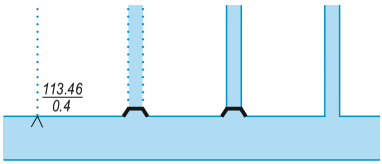	
211	Evacuatoare de apă pe dig şi digueţ de irigaţie [315]	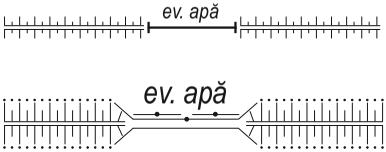	
212	Conducte subacvatice [316]	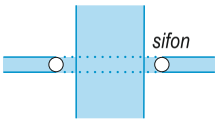	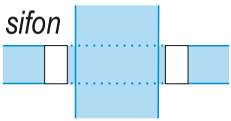

Nr. semn.	ELEMENTE TOPOGRAFICE ŞI CARACTERISTICILE LOR	SEMNE CONVENŢIONALE ALE ELEMENTELOR TOPOGRAFICE PENTRU PLANURILE LA SCĂRI	
		1:5 000, 1:2 000	1:1 000, 1:500
213	Apeducte [317]	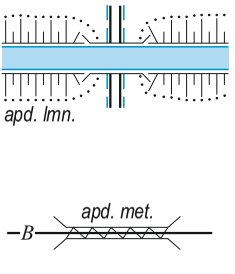	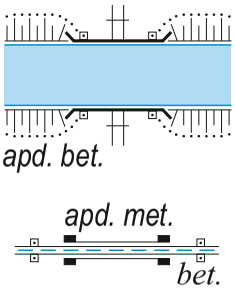
214	Descărcătoare de apă (structuri conjugate) [318, 319]: 1) curenţi forţaţi (cifrele - diferenţa de nivel a apei în *metri*) 2) cascade în trepte (cifrele - înălţimea totală a cascadei în *metri*) 3) cascade în consolă (cifrele - înălţimea revarsării apei în *metri*)	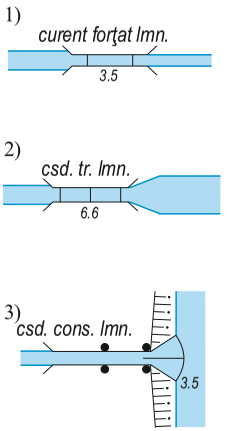	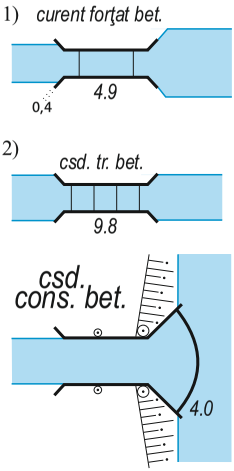
215	Tuneluri pe canal [320]	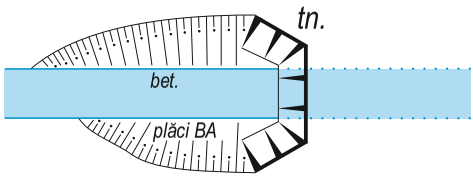	
216	Canale, rîuri, pîraie care trec prin ţeavă [321]	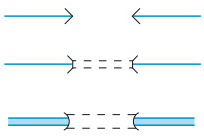	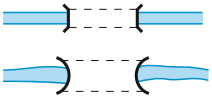

Nr. semn.	ELEMENTE TOPOGRAFICE ŞI CARACTERISTICILE LOR	SEMNE CONVENŢIONALE ALE ELEMENTELOR TOPOGRAFICE PENTRU PLANURILE LA SCĂRI	
		1:5 000, 1:2 000	1:1 000, 1:500
217	Prize de apă şi staţii de pompe pe canale [322]	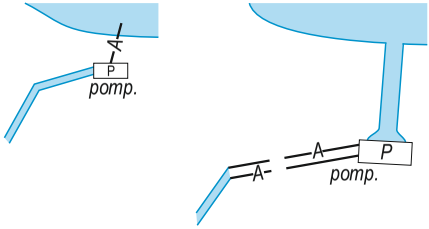	
218	Pompe mici pe canale [323]: 1) staţionare 2) mobile	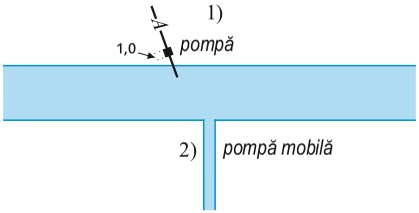	
219	Jgeaburi şi rigole pentru aprovizionare cu apă şi material de construcţie [324]: 1) la sol 2) pe piloni	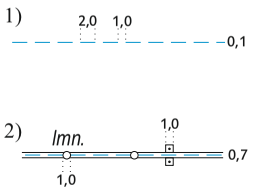	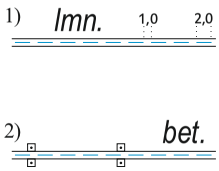
220	Baraje metalice, din piatră, din beton armat şi lemn (caracteristicile barajelor - lăţimea părţii superioare în *metri*, materialul de construcţie, cote de nivel la bief amonte şi bief aval şi data determinării lor [325-328]: 1) necarosabile 2) carosabile 3) caracteristicile rezervoarelor de apă (prima cifră - volumul în *metri cubi*, a doua - suprafaţa apei în *kilometri pătraţi*)	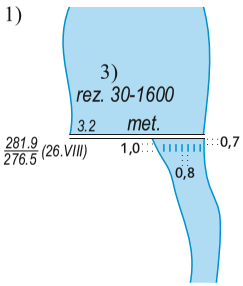	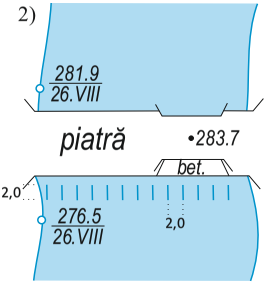

Nr. semn.	ELEMENTE TOPOGRAFICE ŞI CARACTERISTICILE LOR	SEMNE CONVENŢIONALE ALE ELEMENTELOR TOPOGRAFICE PENTRU PLANURILE LA SCĂRI	
		1:5 000, 1:2 000	1:1 000, 1:500
221	Baraje de pământ (caracteristicile barajelor - lăţimea părţii superioare în *metri*, material de construcţie, cota de nivel a apei şi data determinării ei, cota de nivel la bază) [328, 329]: 1) necarosabile cu şanţ de ocolire de rezervă	1) 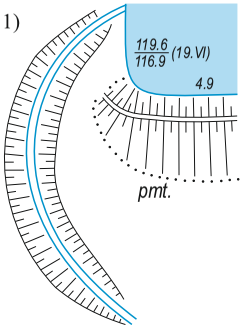	1) 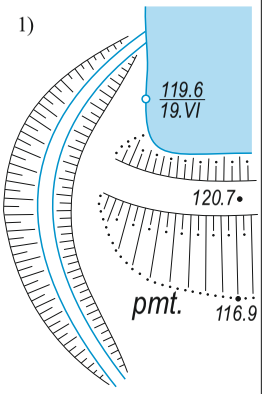
	2) carosabile cu jgheab de descărcare a apei	2) 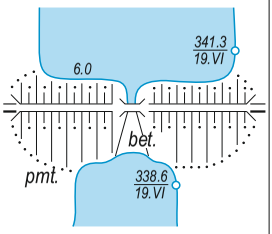	2) 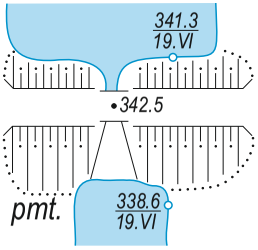
	3) necarosabile cu ţeavă de scurgere care se transformă în diguri	3) 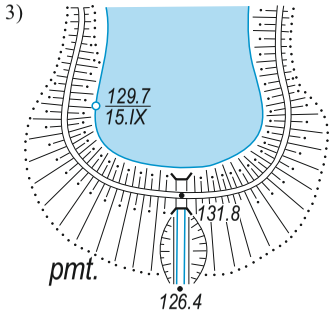	
	4) carosabile cu ţeavă de scurgere care se transformă în diguri	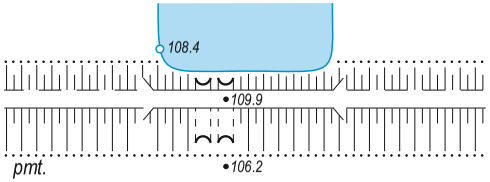	

Nr. semn.	ELEMENTE TOPOGRAFICE ŞI CARACTERISTICILE LOR	SEMNE CONVENŢIONALE ALE ELEMENTELOR TOPOGRAFICE PENTRU PLANURILE LA SCĂRI	
		1:5 000, 1:2 000	1:1 000, 1:500
	5) rupte	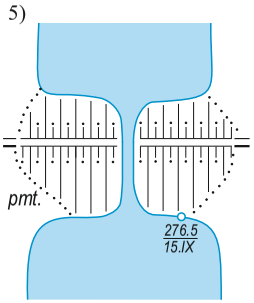	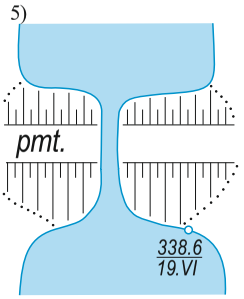
222	Baraje subacvatice [330]	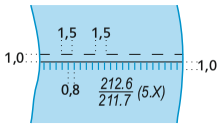	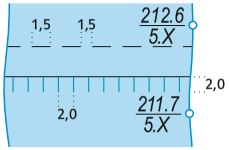
223	Construcţii de protecţie a peştelui şi contra gunoiului (gratii, grile etc.) [331]	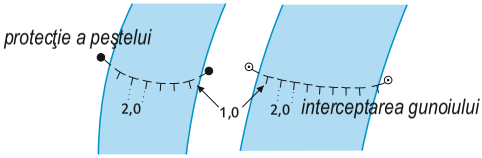	
224	Ecluze [332]: 1) camere 2) porţile ecluzelor 3) caracteristici ale ecluzelor (numărătorul fracţiei - lungimea camerei şi lăţimea porţilor în *metri*, numitorul - adîncimea la pragul porţilor în *metri*) 4) pereţi	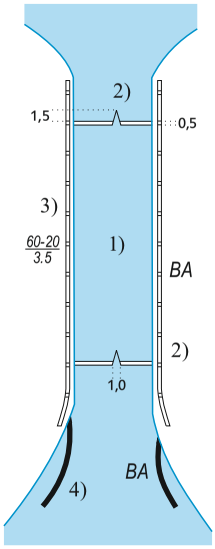	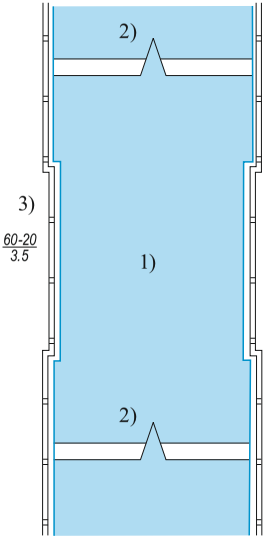

Nr. semn.	ELEMENTE TOPOGRAFICE ŞI CARACTERISTICILE LOR	SEMNE CONVENŢIONALE ALE ELEMENTELOR TOPOGRAFICE PENTRU PLANURILE LA SCĂRI	
		1:5 000, 1:2 000	1:1 000, 1:500
225	Cheiuri de piatră, beton, beton armat [333]: 1) verticale 2) oblice	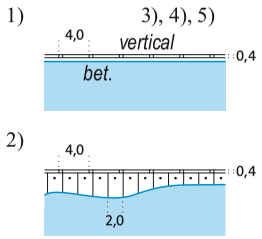	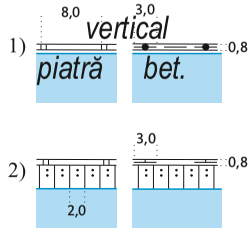
226	Cheiuri cu parapete [334]: 1) de piatră sau beton 2) metalice 3) de lemn	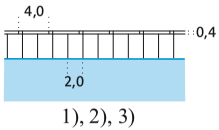	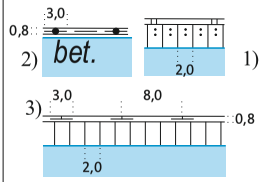
227	Coborîri şi scări pe chei [335]	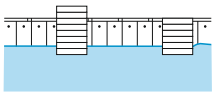	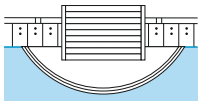
228	Ziduri de sprijin din piatră, beton, beton armat (fracţia - cote de nivel sus şi la baza zidului) [336, 337]: 1) verticale 2) oblice	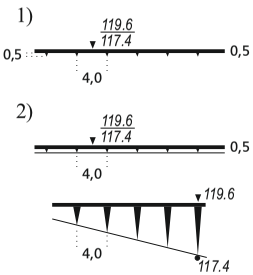	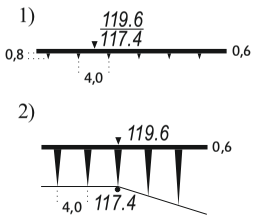
229	Posturi hidrometrice [338-340]: 1) cu rigle gradate 2) cu secţiuni hidrometrice amenajate	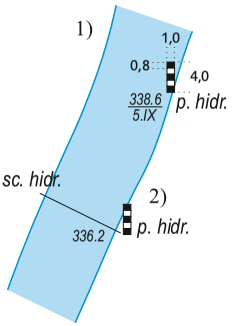	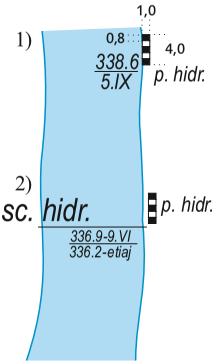

Nr. semn.	ELEMENTE TOPOGRAFICE ŞI CARACTERISTICILE LOR	SEMNE CONVENŢIONALE ALE ELEMENTELOR TOPOGRAFICE PENTRU PLANURILE LA SCĂRI	
		1:5 000, 1:2 000	1:1 000, 1:500
230	Spargheţuri [341]: 1) care nu se reprezintă la scară 2) care se reprezintă la scară		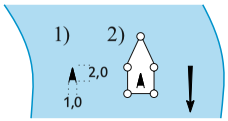
231	Moluri, sparge-valuri, epiuri, pinteni, alte construcţii de protecţie şi regularizare [342-345]: 1) cu ziduri verticale	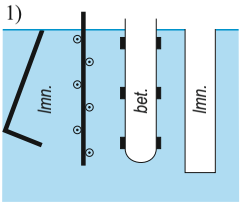	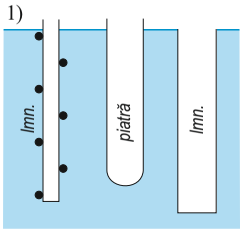
	2) cu ziduri oblice	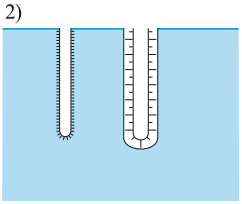	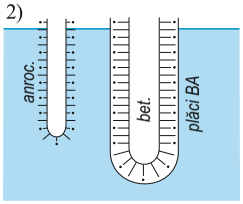
232	Debarcadere cu acostare amenajată [346]: 1) pe mal 2) pe piloţi 3) plutitoare	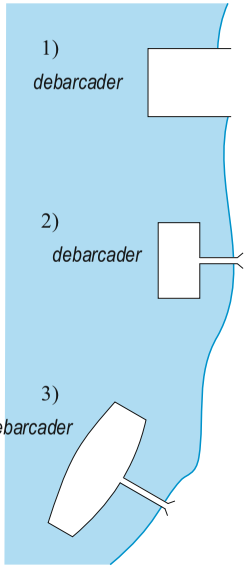	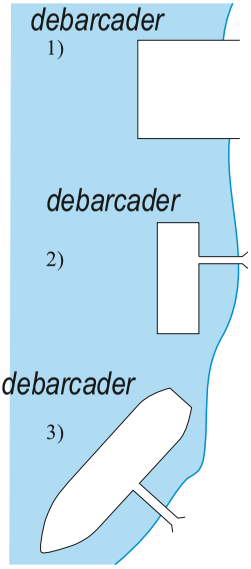

Nr. semn.	ELEMENTE TOPOGRAFICE ŞI CARACTERISTICILE LOR	SEMNE CONVENŢIONALE ALE ELEMENTELOR TOPOGRAFICE PENTRU PLANURILE LA SCĂRI	
		1:5 000, 1:2 000	1:1 000, 1:500
240	Fîntîni şi caracteristicile lor (cota nivelului solului la fîntînă, adîncipînă la suprafaţa apei şi pînă la fund în *metri*, luni cînd fîntîna conţine apă [354-357]	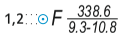	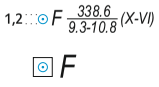
241	Fîntîni cu roată [358]	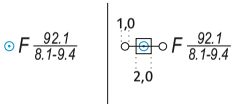	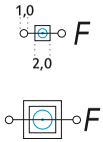
242	Fîntîni (puţuri) cu pompă de mînă [359]		
243	Fîntîni cu cumpănă [360]	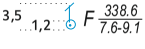	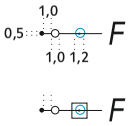
244	Fîntîni (puţuri) cu motor de vînt [360]		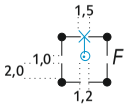
245 *	Fîntîni (puţuri) cu motor [361]		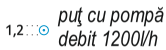
246	Fîntîni şi puţuri arteziene [361]		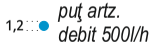
247	Fîntîni şi puţuri [362, 363]: 1)în clădire 2)combinate cu castel de apă	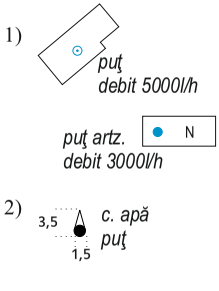	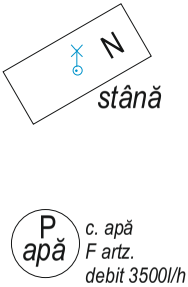

Nr. semn.	ELEMENTE TOPOGRAFICE ŞI CARACTERISTICILE LOR	SEMNE CONVENŢIONALE ALE ELEMENTELOR TOPOGRAFICE PENTRU PLANURILE LA SCĂRI	
		1:5 000, 1:2 000	1:1 000, 1:500
233	Debarcadere şi puncte de oprire fără acostare amenajată, locuri de ancorare [347]	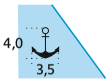	
234	Faruri [348]: 1) pe mal 2) plutitoare	1)  2) 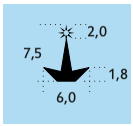	1)  
235	Lumini de navigaţie [349]		
236 *	Balize (luminoase ş.a.) [350]		
237	Semnale permanente pe mal [351]		
238	Staţii acvatice (plaje deschise, debarcadere pentru barcă etc.) [352]	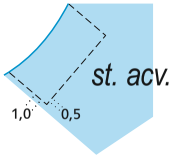	
239	Plaje amenajate [353]		

Nr. semn.	ELEMENTE TOPOGRAFICE ŞI CARACTERISTICILE LOR	SEMNE CONVENŢIONALE ALE ELEMENTELOR TOPOGRAFICE PENTRU PLANURILE LA SCĂRI	
		1:5 000, 1:2 000	1:1 000, 1:500
248	Fîntîni secate şi astupate [364]	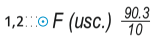	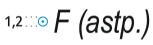
248[1]	Puţuri părăsite sau cele care nu funcţionează [365]	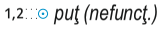	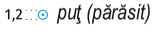
249	Coloane [366]: 1) hidraulice (de aprovizionare cu apă pentru căi ferate etc.)	1) 	1) 
	2) de distribuţie a apei	2) 	2) 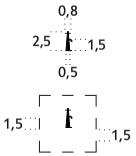
	3) potabile	3) 	3) 
	4) hidranţi de incendiu, de irigaţie	4) 	4) 
250	Noduri de conectare a maşinelor de irigaţie [367]		
251	Cabine de distribuţie a apei [368]		
252	Havuzuri [369]	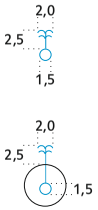	

Nr. semn.	ELEMENTE TOPOGRAFICE ŞI CARACTERISTICILE LOR	SEMNE CONVENŢIONALE ALE ELEMENTELOR TOPOGRAFICE PENTRU PLANURILE LA SCĂRI	
		1:5 000, 1:2 000	1:1 000, 1:500
253	Rezervoare de acumulare deschise, acoperite şi subterane, bazine de sedimentare, bazine, gropi cu ape pluviale (cifrele - înălţimea îndiguirii sau rambleierii în *metri* şi lunile cînd rezervorul conţine apă) [370-372]	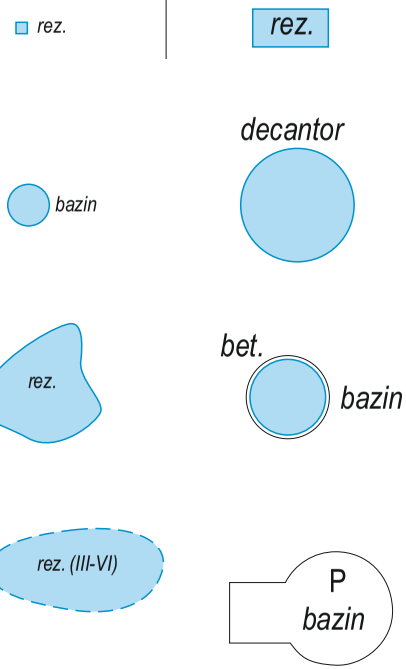	
254 *	Rezervoare de acumulare poluate cu deşeuri industriale [373]	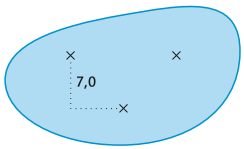	

Nr. semn.	ELEMENTE TOPOGRAFICE ŞI CARACTERISTICILE LOR	SEMNE CONVENŢIONALE ALE ELEMENTELOR TOPOGRAFICE PENTRU PLANURILE LA SCĂRI	
		1:5 000, 1:2 000	1:1 000, 1:500
255	Rezervoare de apă sub presiune pe stîlpi sau ferme [374]	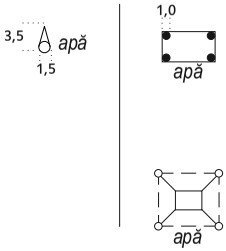	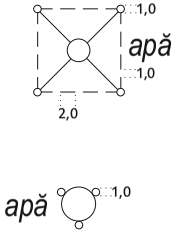
256	Izvoare naturale [375, 376]: 1) neamenajate	1) 	1) 
	2) amenajate	2) 	2) 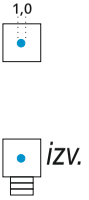
	3) cu monumente	3) 	3) 

PODURI ȘI LOCURI DE TRECERE

Nr. semn.	ELEMENTELE TOPOGRAFICE ȘI CARACTERISRICILE LOR	SEMNE CONVENȚIONALE ALE ELEMENTELOR TOPOGRAFICE PENTRU PLANURILE LA SCĂRI	
		1:5 000, 1:2 000	1:1 000, 1:500
257	Poduri metalice [377-381]: 1) cu o singură travee 2) cu mai multe travee	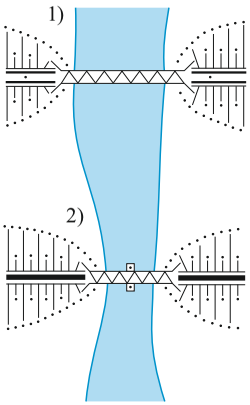	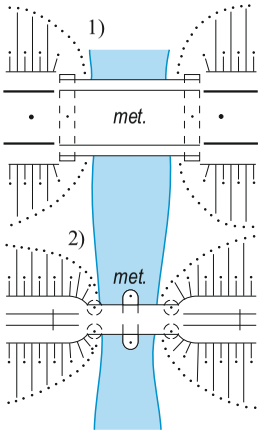
258	Poduri din piatră, beton, beton armat [377-381]: 1) cu o singură travee 2) cu mai multe travee	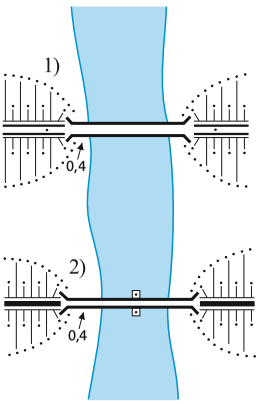	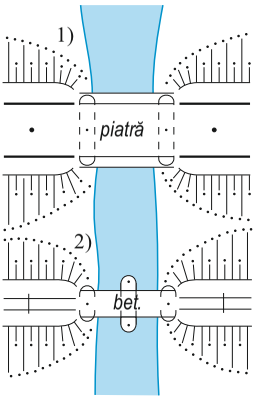
259	Poduri din lemn [341, 377- 381]: 1) cu o singură travee 2) cu mai multe travee	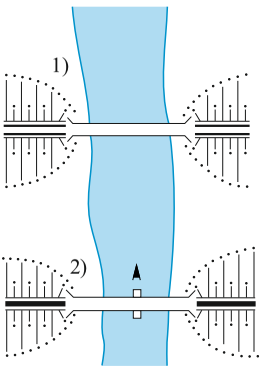	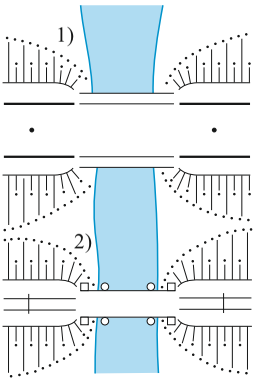

Nr. semn.	ELEMENTELE TOPOGRAFICE ŞI CARACTERISRICILE LOR	SEMNE CONVENŢIONALE ALE ELEMENTELOR TOPOGRAFICE PENTRU PLANURILE LA SCĂRI	
		1:5 000, 1:2 000	1:1 000, 1:500
260	Poduri combinate cu cale ferată şi drum rutier [377, 380, 381]: 1) pe suprastructură comună	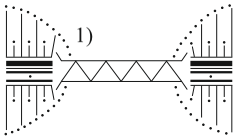	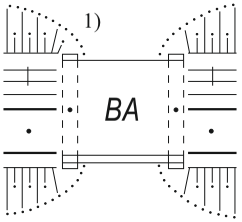
	2) pe suprastructuri separate şi piloni comuni	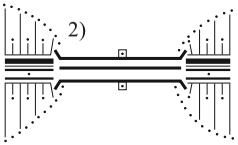	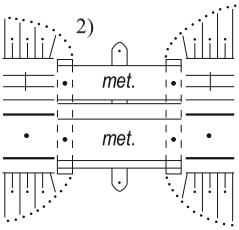
261	Pasaje superioare (viaducte) [377, 381, 382]: 1) de cale ferată - peste drum auto sau cale ferată	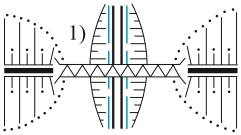	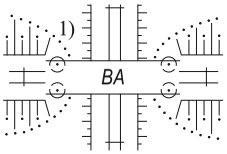
	2) rutiere - peste drum auto sau cale ferată	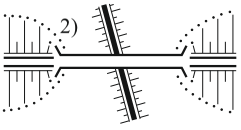	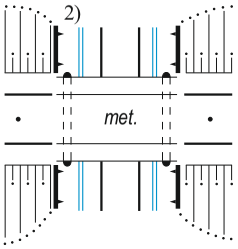
262	Caracteristicile podurilor rutiere [377, 384, 385]: 1) în coloana din stînga prima cifră-înălţimea părţii de jos a suprastructurii deasupra nivelului apei; la numărătorul fracţiei - lungimea podului şi lăţimea părţii carosabile în *metri*; la numitor - rizistenţa la sarcină în *tone*. 2) în coloana din dreapta - rezistenţa la sarcină în *tone.*	1) $8\frac{370\text{-}10}{18}$	2) *18*

Nr. semn.	ELEMENTELE TOPOGRAFICE ŞI CARACTERISRICILE LOR	SEMNE CONVENŢIONALE ALE ELEMENTELOR TOPOGRAFICE PENTRU PLANURILE LA SCĂRI	
		1:5 000, 1:2 000	1:1 000, 1:500
263	Podeţe [377, 383]: 1) din lemn	1) 	1) 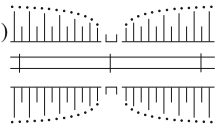
	2) din piatră, beton, beton armat şi metalice	2) 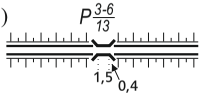	2) 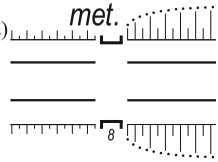
	3) suspendate	3) 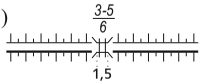	
264	Caracteristici ale podeţilor rutiere [377, 384, 385]: 1) în coloana din stînga literele - materia de construcţie a suprastructurii; la numărătorul fracţiei - lungimea podului şi lăţimea părţii lui carosabile în *metri*; la numitor - rezistenţa la sarcină în *tone*; 2) în coloana din dreapta - rezistenţa la sarcină în *tone.*	BA 3-6/13	13
265	Poduri rutiere cu lungimea sub *1 metru* [377, 386]		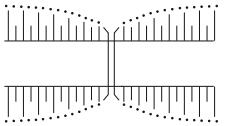
265[1]	Podeţe [386]: 1) la cale ferată 2) tulburare sub drum	1) 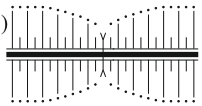 2) 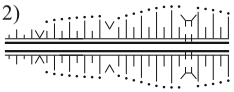	1) 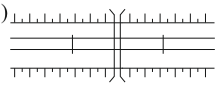 2) 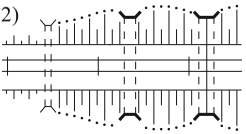
266 *	Caracteristicile podeţelor tubulare sub drum [377, 387]: 1) pe planuricu destinaţie universală: la numărătorul fracţiei - cota platformei drumului deasupra podeţului, la numitor - numărul ţevilor şi diametrul lor exterior în *metri*, în dreapta - materialul ţevii; 2) pe planuri cu destinaţie de ameliorare a solurilor: în stînga-diametrul exterior al ţevilor în *metri,* la numărătorul fracţiei - cota de nivel la ieşire a părţii de jos a podeţului, la numitor - cota platformei drumului deasupra ţevii, în dreapta - material de construcţie a ţevii şi lungimea ei în *metri.*	1) $\frac{127.8}{2x0.8}$ *met.* 2) $2.0\ \frac{125.72-125.48}{127.83}$ *bet.* *(9.8)*	

Nr. semn.	ELEMENTELE TOPOGRAFICE ŞI CARACTERISRICILE LOR	SEMNE CONVENŢIONALE ALE ELEMENTELOR TOPOGRAFICE PENTRU PLANURILE LA SCĂRI	
		1:5 000, 1:2 000	1:1 000, 1:500
267	Punţi [377, 388] : 1) pentru pietoni	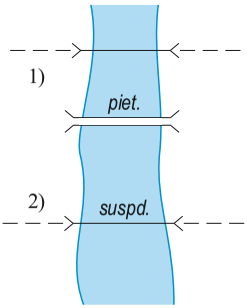	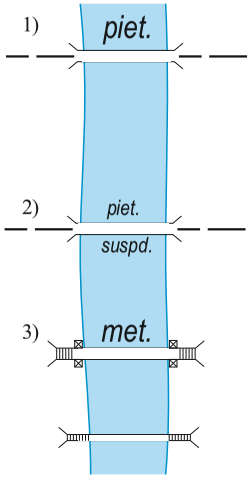
	2) suspendate pentru pietoni		
	3) cu trepte pentru pietoni	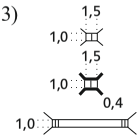	
268	Bacuri [389]: 1) cu motor Caracteristicile bacurilor: numărătorul fracţiei - dimensiunile punţii de încărcare în *metri,* numitorul - rezistenţa la sarcină în *tone*	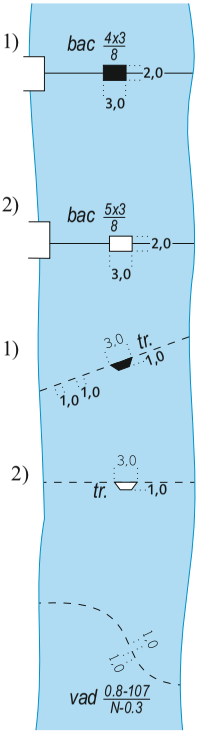	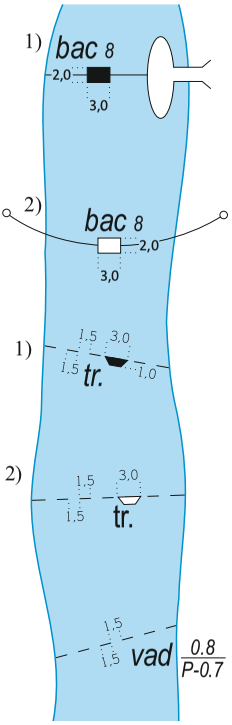
	2) fără motor		
269	Treceri [390] : 1) permanente cu bărci cu motor		
	2) cu bărci		
270	Vaduri şi caracteristicele lor: numărătorul fracţiei - adîncimea şi lungimea vadului în *metri,* numitorul - natura fundului şi viteza curentului în *metri/secundă* [391]		

RELIEF

Nr. semn.	ELEMENTELE TOPOGRAFICE ŞI CARACTERISRICILE LOR	SEMNE CONVENŢIONALE ALE ELEMENTELOR TOPOGRAFICE PENTRU PLANURILE LA SCĂRI 1:5 000, 1:2 000, 1:1 000, 1:500
271	Curbe de nivel [392-401]: 1) principale	
	2) normale	
	3) ajutătoare	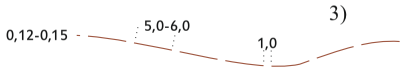
	4) accedentale (secundare)	
	5) pentru prezentarea pantei suspendate	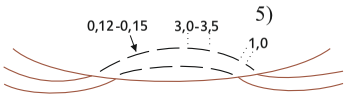
	6) indecatoare de pantă (bergstrich)	
	7) inscripţiile curbelor de nivel în *metri.*	
272	Cote de nivel [402]: 1) mai sus de zeroul fundamental Kronstadt, Marea Baltică	
	2) mai jos de zeroul fundamental Kronstadt, Marea Baltică	
273	Rupturi de teren (cifrele-adîncimi în *metri*) [403]	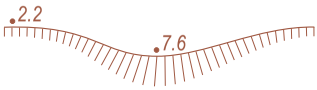

Nr. semn.	ELEMENTELE TOPOGRAFICE ŞI CARACTERISRICILE LOR	SEMNE CONVENŢIONALE ALE ELEMENTELOR TOPOGRAFICE PENTRU PLANURILE LA SCĂRI 1:5 000, 1:2 000, 1:1 000, 1:500
274	Rupturi stîncoase [404]: 1) cu reprezentare în afara scării 2) cu reprezentare la scară	1) 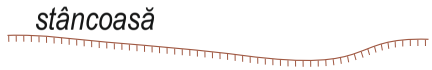 2) 
275 *	Intrări în peşteră şi grotă[405]	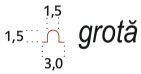
276	Gropi de carst (cifrele - adîncimii în *metri*) [406]	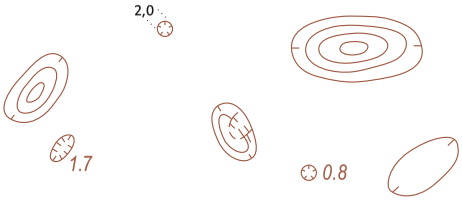
277 *	Pîlnii [407]	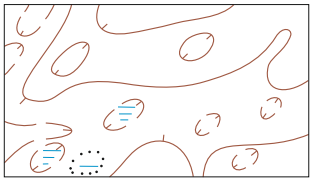
278	Gropi (cifrele - adîncimi în *metri*) [408]: 1) cu reprezentare în afara scării 2) cu reprezentare la scară	1)  2) 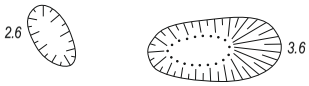
279	Movile (cifrele - înălţimei în *metri*) [409]: 1) cu reprezentare în afara scării 2) cu reprezentare la scară	1)  2) 

Nr. semn.	ELEMENTELE TOPOGRAFICE ŞI CARACTERISRICILE LOR	SEMNE CONVENŢIONALE ALE ELEMENTELOR TOPOGRAFICE PENTRU PLANURILE LA SCĂRI	
		1:5 000, 1:2 000	1:1 000, 1:500
280	Movile naturale ca punct de orientare, care nu se pot reprezenta prin curbe de nivel (cifra - înălţimea în *metri*) [410]		
281 *	Rambleuri de pămînt naturale care nu se pot reprezenta prin curbe de nivel (cifra-înălţimea în *metri*) [411]		
282	Pietre izolate ca punct de orientare (cifrele - înălţimi în *metri*) [412]: 1) cu înălţimea pînă la un metru 2) cu înălţimea mai mare de un metru		1)  2) 
283 *	Îngrămădire de pietre dispuse în lanţ [413]		
284	Îngrămădire de pietre [414]: 1) cu reprezentare în afara scării 2) cu reprezentarea suprafeţei la scară	1)  2) 	
285	Viroage şi rîpe [415-417]: 1) viroage cu lăţimea pe plan de 1,5 *milimetri* şi mai mult 2) viroage înguste 3) brazde de eroziune (cifrele la viroage reprezentate cu două linii - adîncimi în *metri;* cu o linie - la numărătorul fracţiei - lăţimea pe sus, la numitor - adîncimea în *metri*)	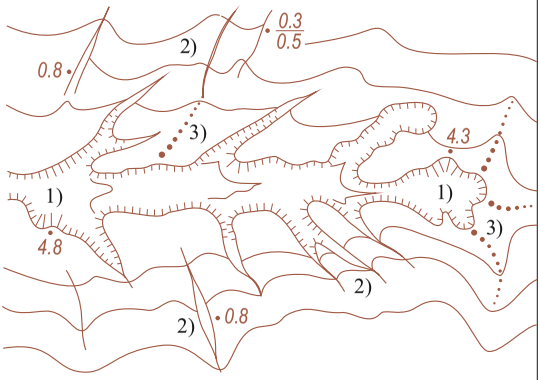	
286	Albii uscate şi şanţuri produse de eroziuni [415, 418]		

Nr. semn.	ELEMENTELE TOPOGRAFICE ŞI CARACTERISRICILE LOR	SEMNE CONVENŢIONALE ALE ELEMENTELOR TOPOGRAFICE PENTRU PLANURILE LA SCĂRI 1:5 000, 1:2 000, 1:1 000, 1:500
287	Terase acoperite cu vegetaţie care nu se pot reprezenta prin curbe de nivel [419]	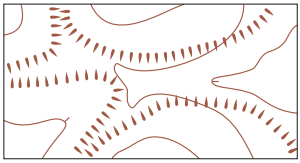
288	Alunecări de teren [420]: 1) active (cifra-adîncimea în *metri*) 2) consolidate	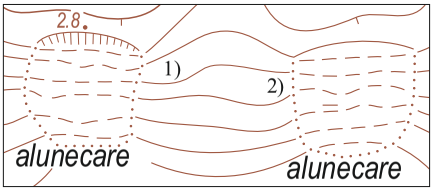
289	Grohotişuri din pămînt sau nisip [421]	
290	Grohotişuri de roci solide [421]: 1) din piatră spartă 2) din galeţ	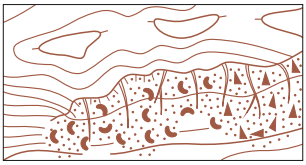
291	Terase artificiale pe terenuri cu trepte (cifrele - înălţimi în *metri*) [422]	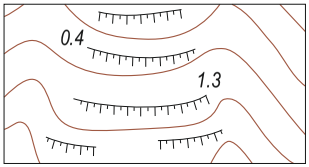

VEGETAȚIE, TERENURI AGRICOLE, SOLURI, ELEMENTE DE SOL, MLAȘTINĂ

Nr. semn.	ELEMENTELE TOPOGRAFICE ȘI CARACTERISRICILE LOR	SEMNE CONVENȚIONALE ALE ELEMENTELOR TOPOGRAFICE PENTRU PLANURILE LA SCĂRI	
		1:5 000, 1:2 000	1:1 000, 1:500
292	Contururi ale vegetației, terenurilor agricole, solurilor etc. [426-428]	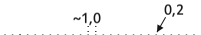	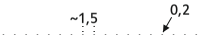
293	Caracteristicile pădurilor [429]: După componență: 1) foioase, 2) conifiere, 3) mixte După datele metrice: numărătorul fracției - înălțimea medie în *metri*, numitorul - grosimea medie a arborilor în *metri*, în dreapta - distanța medie între arbori în *metri*.	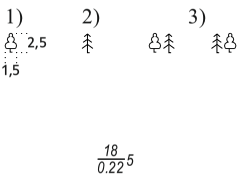	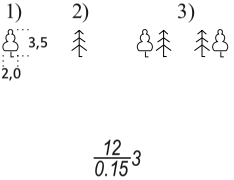
294	Păduri naturale înalte [430]		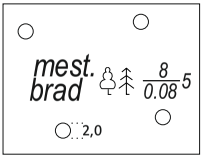
295 *	Crînguri (cifra izolată sau numărătorul fracției - înălțimea medie în *metri*, numitorul - grosimea medie a arborilor în *metri*) [431]	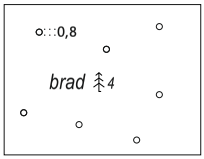	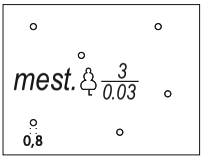

Nr. semn.	ELEMENTELE TOPOGRAFICE ŞI CARACTERISRICILE LOR	SEMNE CONVENŢIONALE ALE ELEMENTELOR TOPOGRAFICE PENTRU PLANURILE LA SCĂRI	
		1:5 000, 1:2 000	1:1 000, 1:500
296	Păduri înalte plantate [432]	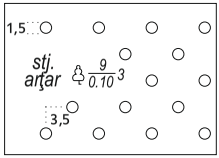	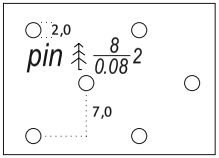
297	Plantaţii forestiere tinere (cifra - înălţimea medie în *metri*) [432]	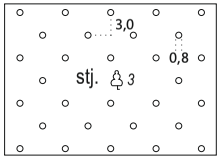	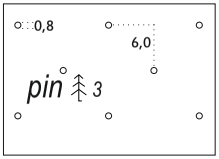
297[1]	Pepiniere de specii forestiere şi decorative [433]	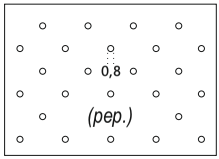	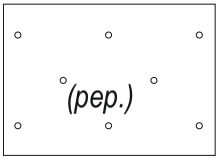
298	Poteci [434]: 1) cu lăţimea de 5 *milimetri* şi mai mult la scara planului 2) cu lăţimea între 1-5 *milimetri* la scara planului 3) cu lăţimea între 0,5-1 *milimetri* la scara planului (cifra - lăţimea în *metri*)	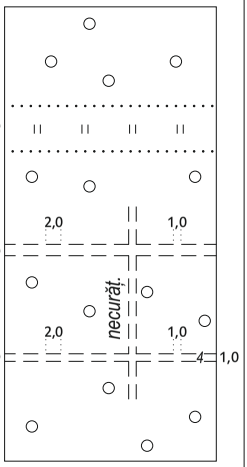	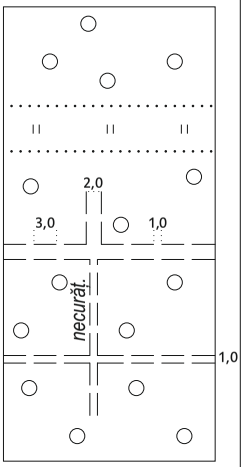

Nr. semn.	ELEMENTELE TOPOGRAFICE ŞI CARACTERISRICILE LOR	SEMNE CONVENŢIONALE ALE ELEMENTELOR TOPOGRAFICE PENTRU PLANURILE LA SCĂRI	
		1:5 000, 1:2 000	1:1 000, 1:500
299	Poteci de vizare (cifra - lăţimea în *metri*) [434]	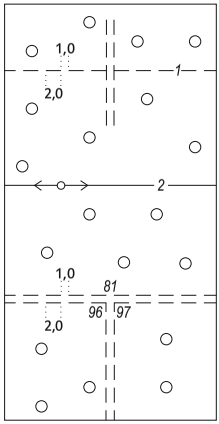	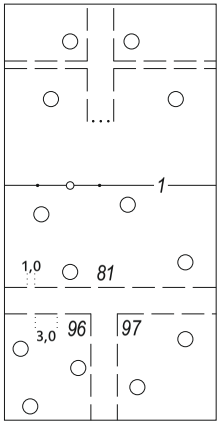
300	Poteci de vizare cu linii de telecomunicaţii cu fir (cifra - lăţimea în *metri*) [435]		
301	Numele de ordine al cartierelor forestiere [436]		
302 *	Păduri înalte rare [437]	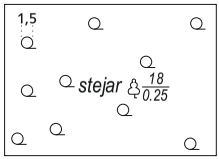	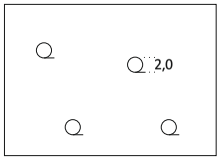
303	Crînguri rare [437]	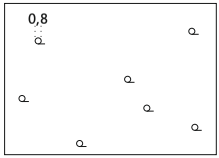	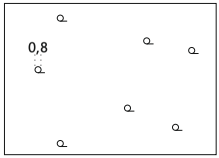
304	Sectoare de pădure tăiate [438]		
305	Sectoare de pădure defrişate [439]	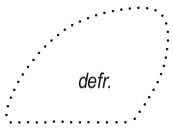	

Nr. semn.	ELEMENTELE TOPOGRAFICE ŞI CARACTERISRICILE LOR	SEMNE CONVENŢIONALE ALE ELEMENTELOR TOPOGRAFICE PENTRU PLANURILE LA SCĂRI	
		1:5 000, 1:2 000	1:1 000, 1:500
306	Fîşii forestiere [440, 442]: 1) cu lăţimea sub 2 *milimetri* la scara planului, înălţimea sub 4 *metri* (cifra - înălţimea medie a arburilor în *metri*)	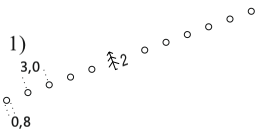	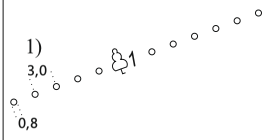
	2) cu lăţimea sub 2 *milimetri* la scara planului, înălţimea 4 *metri* şi mai mult (cifra - înălţimea medie a aborilor)	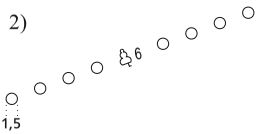	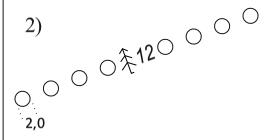
	3) cu lăţimea 2-10 *milimetri* la scara planului, înălţimea sub 4 *metri* (cifra - înălţimea medie a arborilor)	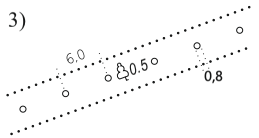	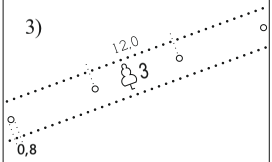
	4) cu lăţimea 10 *milimetri* la scara planului, înălţimea 4 *metri* şi mai mult (cifra - înălţimea medie a arburilor)	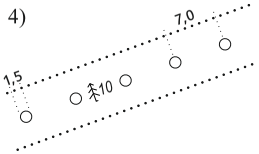	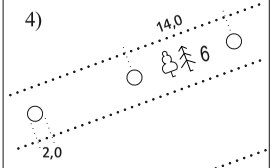
	5) cu lăţimea 10 *milimetri* şi mai mult la scara planului, înălţimea sub 4 *metri* (cifra - înălţimea medie a arborilor)	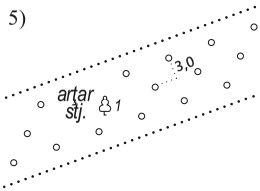	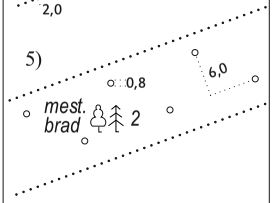
	6) cu lăţimea 10 *milimetri* şi mai mult la scara planului, înălţimea 4 *metri* şi mai mult	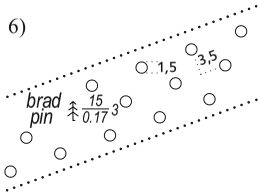	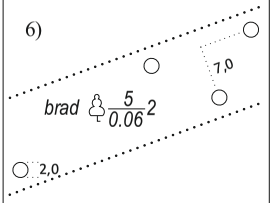
307	Caracteristicile fîşiilor forestiere înguste determinate la ridicări pentru ameliorarea solurilor (prima cifră - înălţimea arborilor în *metri,* a doua lăţimea totală a fişiei, a treia-numărul de rînduri de arbori) [441]	3.10.4	———

Nr. semn.	ELEMENTELE TOPOGRAFICE ŞI CARACTERISRICILE LOR	SEMNE CONVENŢIONALE ALE ELEMENTELOR TOPOGRAFICE PENTRU PLANURILE LA SCĂRI	
		1:5 000, 1:2 000	1:1 000, 1:500
308	Arbori izolaţi cu menire de orientare sau cu valoare cultural-istorică [443]: 1) foioşi 2) coniferi 3) fructiferi	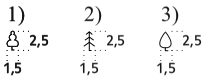	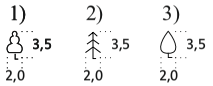
309	Arbori izolaţi fără menire de orientare sau valoare cultural-istorică [443]		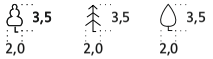
310	Specii de arbori (semne pentru ridicare fiecărui arbore) [443, 444]: 1) cu frunză lată (stejar, arţar, fag, tei, frasin etc.)	———	1) 
	2) cu frunză mică (mesteacăn, salcie, plop, plop de munte etc.)	———	2) 
	3) fructiferi	———	3) 
	4) brazi şi brazi albi	———	4) 
	5) pini	———	5) 
	6) chiparoşi	———	6) 
	7) arbore declarat monument al naturii		7) 
311	Tufe izolate [445, 446]		
312	Arbuşti [445, 446]: 1) grupuri izolate	1) 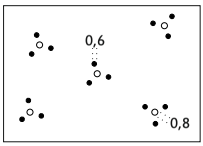	

Nr. semn.	ELEMENTELE TOPOGRAFICE ŞI CARACTERISRICILE LOR	SEMNE CONVENŢIONALE ALE ELEMENTELOR TOPOGRAFICE PENTRU PLANURILE LA SCĂRI 1:5 000, 1:2 000, 1:1 000, 1:500
	2) desişuri (cu indicarea speciei şi a înălţimii medii în *metri*)	2) 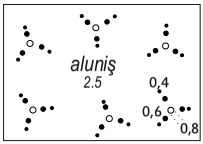
313	Mărăcinişuri [445, 447]: 1) grupuri izolate	1) 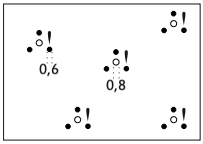
	2) desişuri (cu indicarea speciei şi a înălţimii medii în *metri*)	2) 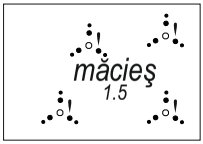
314	Fîşii de arbuşti şi garduri vii (cu indicarea speciei şi a înălţimii medii în *metri*) [445, 448]: 1) cu lăţimea sub 2 *milimetri* la scara planului	1) 
	2) cu lăţimea între 2-10 *melimetri* la scara planului	2) 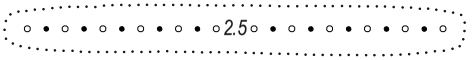
	3) cu lăţimea peste 10 *milimetri* la scara planului	3) 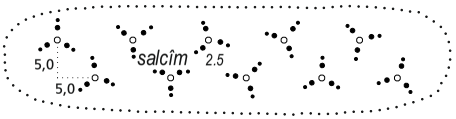
315	Vegetaţie erbacee de fîneaţă [449, 450]	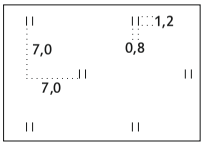

Nr. semn.	ELEMENTELE TOPOGRAFICE ŞI CARACTERISRICILE LOR	SEMNE CONVENŢIONALE ALE ELEMENTELOR TOPOGRAFICE PENTRU PLANURILE LA SCĂRI	
		1:5 000, 1:2 000	1:1 000, 1:500
316	Vegetaţie erbacee hidrofilă (rogoz etc.) [449, 451]	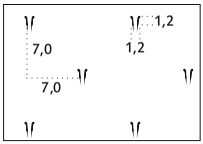	
317	Stufărişuri şi păpurişuri [449, 452]	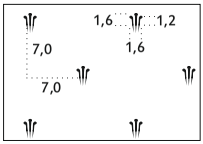	
318	Vegetaţie erbacee mică care nu se pot reprezenta la scara planului [449, 453]		
319	Vegetaţie erbacee de stepă [454]	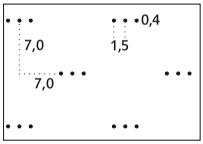	
320	Livezi (cifra - înălţimea medie în *metri*) [455-457]	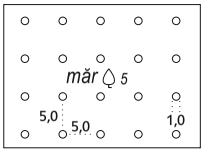	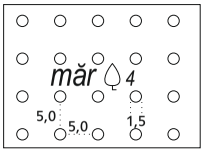
321	Afînişuri [455, 458]	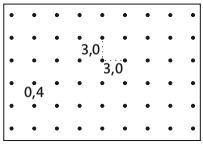	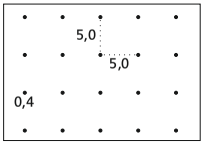

Nr. semn.	ELEMENTELE TOPOGRAFICE ŞI CARACTERISRICILE LOR	SEMNE CONVENŢIONALE ALE ELEMENTELOR TOPOGRAFICE PENTRU PLANURILE LA SCĂRI	
		1:5 000, 1:2 000	1:1 000, 1:500
322	Vii [455, 459]	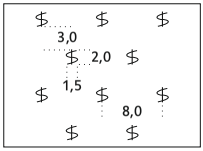	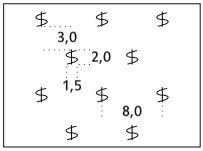
323	Livezi cu afiniş [455, 460]	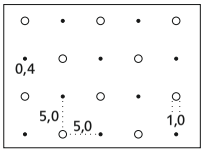	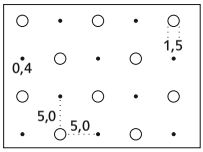
324	Livezi cu vie [455, 460]	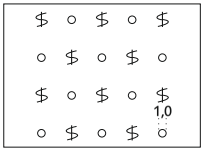	
325	Pepiniere (de pomi, afiniş şi vie) [455, 461]	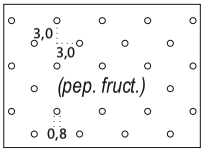	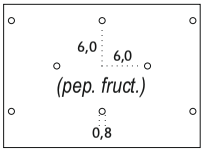
326	Plantaţii de culturi tehnice [455, 462]: 1) de arbuşti	1) 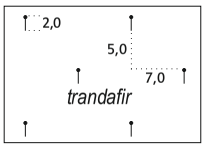	
	2) erbacee	2) 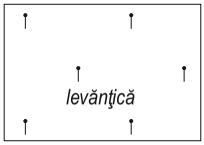	

Nr. semn.	ELEMENTELE TOPOGRAFICE ŞI CARACTERISRICILE LOR	SEMNE CONVENŢIONALE ALE ELEMENTELOR TOPOGRAFICE PENTRU PLANURILE LA SCĂRI	
		1:5 000, 1:2 000	1:1 000, 1:500
327	Gazoane [455, 463]	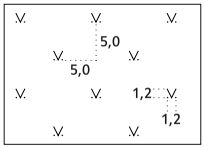	
	Răzoare [455, 463]	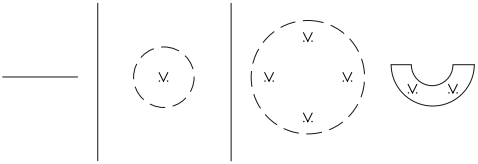	
328	Arături [455, 464]	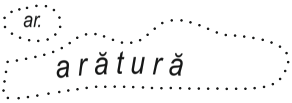	
328[1]	Grădini [455, 465]		
329	Arături fără irigaţie (în regiuni cu agricultură irigată) [468]	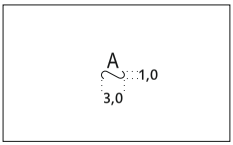	
330	Arături drenate [468]: 1) prin drenaj deschis 2) prin drenaj închis	1) 2) 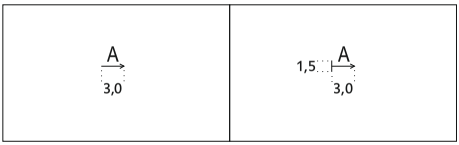	
331	Arături cu reţea de irigaţie [468]	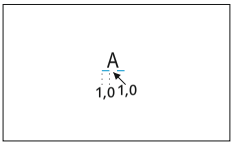	

Nr. semn.	ELEMENTELE TOPOGRAFICE ŞI CARACTERISRICILE LOR	SEMNE CONVENŢIONALE ALE ELEMENTELOR TOPOGRAFICE PENTRU PLANURILE LA SCĂRI	
		1:5 000, 1:2 000	1:1 000, 1:500
332	Arături irigate [468]: 1) regulat şi suficient 2) insuficient 3) pe suprafeţe drenate	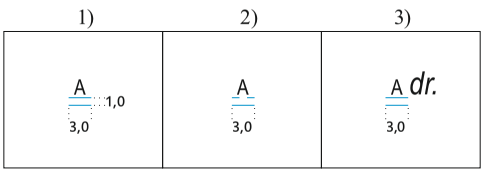	
333	Ţeline curate [469]	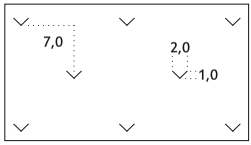	
334	Ţeline drenate [469]: 1) prin drenaj deschis 2) prin drenaj închis	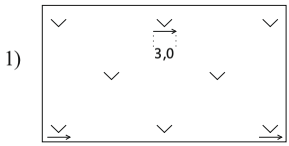 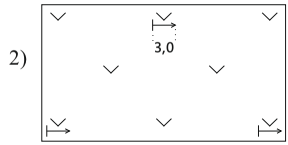	
335	Ţeline cu pietre [469]	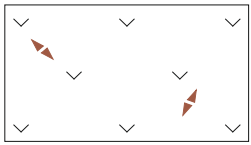	
336	Fîneţe curate [470]	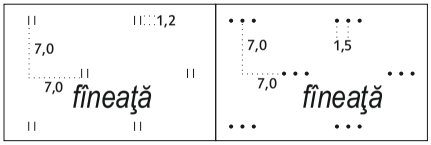	
337	Fîneţe de ameliorare radicală [470]		

Nr. semn.	ELEMENTELE TOPOGRAFICE ŞI CARACTERISRICILE LOR	SEMNE CONVENŢIONALE ALE ELEMENTELOR TOPOGRAFICE PENTRU PLANURILE LA SCĂRI	
		1:5 000, 1:2 000	1:1 000, 1:500
338	Fîneţe drenate [470]: 1) prin drenaj deschis	1) 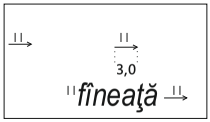	
	2) prin drenaj închis	2) 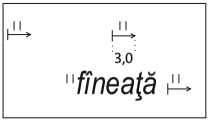	
339	Fîneţe cu reţea de irigaţie [470]	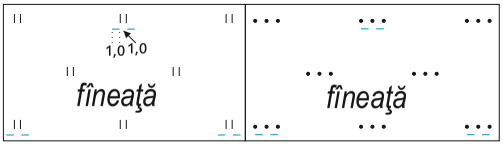	
340	Fîneţe irigate [470]: 1) regulat şi suficient	1) 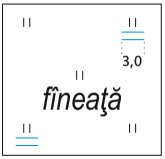	
	2) insuficient	2) 	
	3) pe suprafeţe drenate	3) 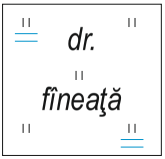	
341	Fîneţe mlăştinoase [470]		

Nr. semn.	ELEMENTELE TOPOGRAFICE ŞI CARACTERISRICILE LOR	SEMNE CONVENŢIONALE ALE ELEMENTELOR TOPOGRAFICE PENTRU PLANURILE LA SCĂRI	
		1:5 000, 1:2 000	1:1 000, 1:500
342	Fîneţe încastrate [470]: 1) cu pietre	1) 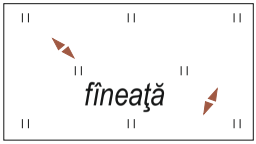	
	2) cu prundiş	2) 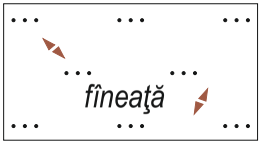	
	3) cu nisip	3) 	
343	Păşuni curate [471]	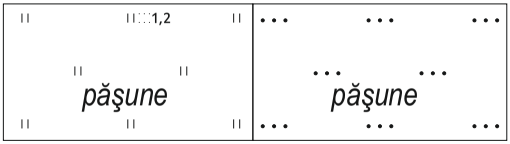	
344	Păşuni amenajate [471]		
345	Păşuni de ameliorare radicală [471]	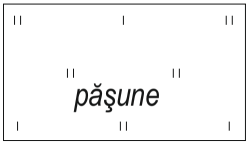	

Nr. semn.	ELEMENTELE TOPOGRAFICE ŞI CARACTERISRICILE LOR	SEMNE CONVENŢIONALE ALE ELEMENTELOR TOPOGRAFICE PENTRU PLANURILE LA SCĂRI	
		1:5 000, 1:2 000	1:1 000, 1:500
346	Păşuni mlăştinoase [471]	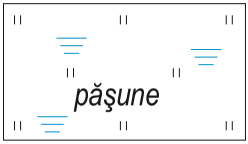	
347	Terenuri [472]: 1) cu construcţii de ameliorare	1) 	
	2) la etapa de restabilire a fertilităţii (recultivare biologică)	2) 	
348	Suprafeţe nisipoase [476]: 1) netede	1) 	
	2) neregulate	2) 	
349	Suprafeţe [477]: 1) nisipoase - pietroase	1) 	
	2) cu anrocamente	2) 	

Nr. semn.	ELEMENTELE TOPOGRAFICE ŞI CARACTERISRICILE LOR	SEMNE CONVENŢIONALE ALE ELEMENTELOR TOPOGRAFICE PENTRU PLANURILE LA SCĂRI	
		1:5 000, 1:2 000	1:1 000, 1:500
350	Suprafeţe argiloase [478]	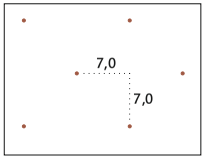	
351	Suprafeţe de teren cu pietriş şi vărsături de pietre [479]		
352	Terenuri sărăturate [480]	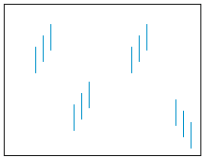	
353	Mlaştini accesibile (cifra - adîncimea în *metri*) [481]		
354	Terenuri [482]: 1) mlăştinoase	1) 	
	2) umede liniare	2) 	

FRONTIERE, LIMITE ȘI ÎMPREJMUIRI

Nr. semn.	ELEMENTELE TOPOGRAFICE ȘI CARACTERISRICILE LOR	SEMNE CONVENȚIONALE ALE ELEMENTELOR TOPOGRAFICE PENTRU PLANURILE LA SCĂRI	
		1:5 000, 1:2 000	1:1 000, 1:500
355	Frontiere de stat, semne de frontieră și numerele lor [483-491]	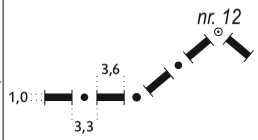	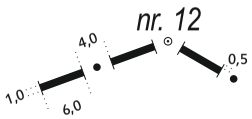
356	Limite de regiune autonomă [483-491]	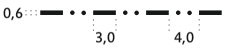	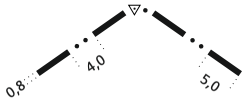
357	Limite de raion [483-491]	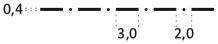	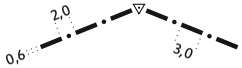
358	Limite ale teritoriului administrativ al orașului [483-491]	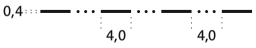	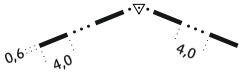
359 *	Limite de comună [483-491]	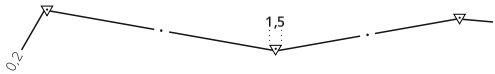	
360	Limite de folosință funciară [483-491]	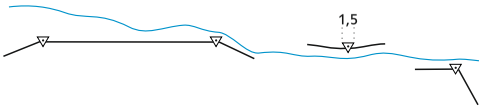	
361	Limite de rezervații naturale de stat [483-491]	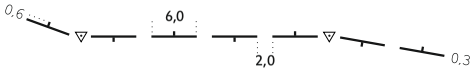	
362	Limite de parcuri naționale și monumente ale naturii [483-491]		

Nr. semn.	ELEMENTELE TOPOGRAFICE ŞI CARACTERISRICILE LOR	SEMNE CONVENŢIONALE ALE ELEMENTELOR TOPOGRAFICE PENTRU PLANURILE LA SCĂRI	
		1:5 000, 1:2 000	1:1 000, 1:500
363	Ziduri de piatră şi beton armat cu înălţimea de 1 *metru* şi mai mult [492-494]	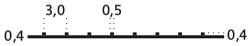	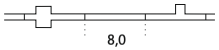
364	Ziduri de piatră şi beton armat cu înălţimea de 1 *metru*, împrejmuiri din piatră, porţi împrejmuire [492-494]	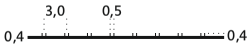	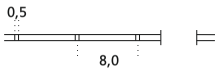
365	Garduri metalice [491, 493, 495]: 1) cu înălţimea de 1 *metru* şi mai mult, cu porţi	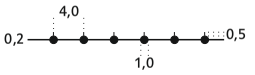	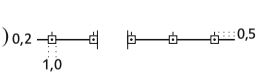
	2) cu înălţimea sub 1 *metru*	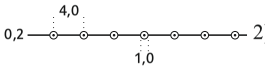	
	3) cu fundaţiede piatră, beton sau cărămidă	Se prezintă prin semnul nr. 365 (1) s-au nr. 365 (2)	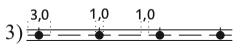
366	Garduri din lemn [492, 493, 495]: 1) continu cu porţi	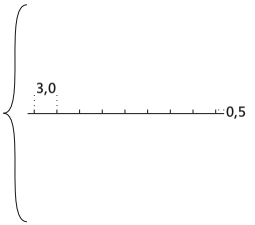	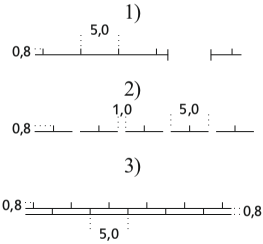
	2) din grilaj		
	3) cu fundaţie de piatră, beton sau cărămidă		
	4) pe stîlpi de piatră, beton sau cărămidă	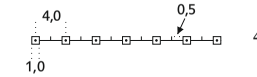	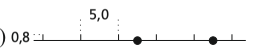
367	Împrejmuiri cu sîrmă [492, 493, 496]: 1) din sîrmă ghimpată	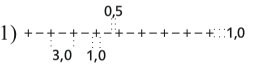	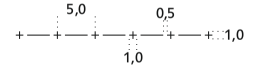
	2) din sîrmă netedă	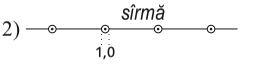	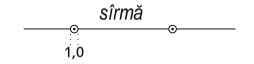
	3) cu plasă din sîrmă	3) Se prezintă prin semnul nr. 366 (1) - (3)	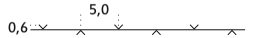
	4) “cioban electric” din sîrmă	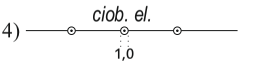	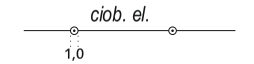
368	Garduri de nuiele sau tufe [492, 493, 496]:	Se prezintă prin semnul nr. 366 (1) - (3)	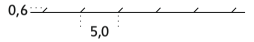

CARACTERE DE SCRIERE

Nr. semn.	INSCRIPŢII	CORPURI, EXEMPLE DE SCRIERE	
		1:5 000, 1:2 000	1:1 000, 1:500
369	Denumirile oraşelor [497-501]	Arial CĂUŞENI 5,0	
369[1]	Denumirile satelor cu numărul de locuitori [497-502]	Bieşti 4,0 Condriţa 2,5	
		A Ă Â B C D E F G H I Î J K L M N O P R S Ş T Ţ U V W X Y Z a ă â b c d e f g h i î j k l m n o p r s ş t ţ u v w x y z	
370	Denumirile rîurilor navigabile, lacurilor, rezervoarelor de acumulare [497-499, 504]	Arial înclinat *R. NISTRU* 4,0-3,5	
	Denumirile localităţilor pe lîngă întreprinderi industriale şi staţii de cale ferată	*Făleşti* *M. Măgura* 3,0	
370[1]	Denumirele rîurilor navigabile, lacurilor etc.; crestelor de dealuri, movilelor, viroagelor, stîncilor, văilor, cîmpiilor, insulilor, mlaştinilor, pădurilor etc. [497-501, 504]	*rez. Ghidighici* *p. Creţu* 3,0	
		A Ă Â B C D E F G H I Î J K L *M N O P R S Ş T Ţ U V W* *X Y Z* *a ă â b c d e f g h i î j k l m n* *o p r s ş t ţ u v w x y z*	

Nr. semn.	INSCRIPŢII	CORPURI, EXEMPLE DE SCRIERE	
		1:5 000, 1:2 000	1:1 000, 1:500
371	Denumirile părţilor unui oraş, sectoarelor lui; denumiri repetate la cadrul planului pentru oraşe [497-501]	Arial narrow BOTANICA 4,5	
371[1]	Denumirile parcurilor şi rezervaţiilor naturale de stat [497-502]	CĂUŞENI 4,0 Bieşti 3,5 Condriţa 2,5 A Ă Â B C D E F G H I Î J K L M N O P R S Ş T Ţ U V W X Y Z a ă â b c d e f g h i î j k l m n o p r s ş t ţ u v w x y z	
372	Denumirile repetate la cadrul planului pentru [497-501, 504]: 1) rîuri navigabile, lacuri şi rezervoare de acumulare 2) rîuri nenavigabile, canale, lacuri, etc.; creste, munţi, stînci, movile, viroage, văi, insule, mlaştini, păduri etc.	Arial narrow înclinat 1) *R. NISTRU* *M. Măgura* 2,5-2,0 2) *rez. Ghidighici* *p. Creţu* 2,0 *A Ă Â B C D E F G H I Î J K L M N O P R S Ş T Ţ U V W X Y Z* *a ă â b c d e f g h i î j k l m n o p r s ş t ţ u v w x y z*	
373	Denumirele staţiilor, haltelor de încrucişare, debarcaderelor, sanatoriilor, bazelor turistice Denumirile curţilor izolate, caselor şi punctelor geodezice [497-501]	3,0-2,0 *Olişcani* 3,0 *cab. - rez. tun.* 2,0 *SMT astr. st. stad.* 2,0	
373[1]	Inscripţii explicative pentru semnele punctelor geodezice, construcţiilor, drumurilor, împrejmuirilor, reliefului, hidrografiei, solurilor, vegetaţiei. Indicii literari ai materialului de îmbrăcăminte a drumurilor, straturilor de etanşare, destinaţiei conductelor, tipului de conducte în tuneluri, tensiunii liniilor electrice, materialului podurilor, barajelor, ţevelor, natura fundului rîurilor, lacurilor [497-502, 507, 508]	*As C P L BA* *WW T V R* *A Ă Â B C D E F G H I Î J K L M N O P R S Ş T Ţ U V W X Y Z* *a ă â b c d e f g h i î j k l m n o p r s ş t ţ u v w x y z* *1 2 3 4 5 6 7 8 9 0*	

Nr. semn.	INSCRIPȚII	CORPURI, EXEMPLE DE SCRIERE	
		1:5 000, 1:2 000	1:1 000, 1:500
374	Denumirile străzilor, stradelelor pieţelor [497-499, 503] Indicii literari ai clădirelor locative şi nelocative, materialului lor de construcţie.	Arial narrow p. Păcii str. Dacia 2,0 7 Pl 2L N n 2,0	
374[1]	Inscripţiile curbelor de nivel şi izobatelor, numărului de etaje al clădirii şi numărului de locuitori în localităţi [497-501, 507, 508]	50 75 100 125 150 A Ă Â B C D E F G H I Î J K L M N O P R S Ş T Ţ U V W X Y Z a ă â b c d e f g h i î j k l m n o p r s ş t ţ u v w x y z 1 2 3 4 5 6 7 8 9 0	50 75 100 125 150 1 2 3 4 5 6 7 8 9 0
375	Caracteristicile numerice ale elementelor topografice (înălţimii, adîncimii, lungimii, lăţimii, diametrului, rezistenţei la sarcină, distanţei între ele) [497-499, 504, 506-508]	Arial narrow înclinat 2,0-1,6 *20 5.6 (7.8) 30 5 6.2 (8.0) 1.8 5.2 4.3* $\frac{24}{0.25}$ 6 $\frac{8\text{-}6}{30}$ *60-7* $\frac{20}{0.22}$ 5 $\frac{6\text{-}5}{28}$ $\frac{1.0}{0.8}$ *20 5.6 (7.8) 30 5 6.2 (8.0) 1.8 5.2 4.3* $\frac{24}{0.25}$ 6 $\frac{8\text{-}6}{30}$ 6 *60-7* $\frac{20}{0.22}$ 5 $\frac{6\text{-}5}{28}$ $\frac{1.0}{0.8}$	
375[1]	Cote de nivel [497-499, 506]	*271.8 93.0 123.6 436.8*	*271.8 93.0 123.6 436.8*
375[2]	Datele măsurătorilor nivelului de apă, perioadele cînd rîurile, lacurile, fîntînile care seacă, conţin apă. Inscripţiile numărului de *kilometri* pe stîlpi [497-499, 506]	*25.IX III-VI* *30/297*	*25.IX III-VI* *30/297*
376	Numerotarea punctelor geodezice, caselor, camerelor şi căminelor de vizitare pe conducte, sondelor, puţurilor, cartierelor foristiere, semnelor de frontieră etc. [497-499, 506, 507]	*23 68 N 2 b 28 tmp.15* *1 2 3 4 5 6 7 8 9 0* *a ă â b c d e f g h i î j k l m n o p r s ş t ţ u v w x y z*	*23 68 N 2 b 28 tmp.15* *1 2 3 4 5 6 7 8 9 0*